

POROSITESI : BASHKIA MAT

Objekti: "STUDIM PROJEKTIM I RRJETIT TE KANALIZIMEVE NE ZONAT PERIFERIKE TE QYTETIT BURREL"
"NDERTIM I RRUGES SE AKSESIT TE IMPIANTIT"

Emertimi: PROFILAT TERTHORE

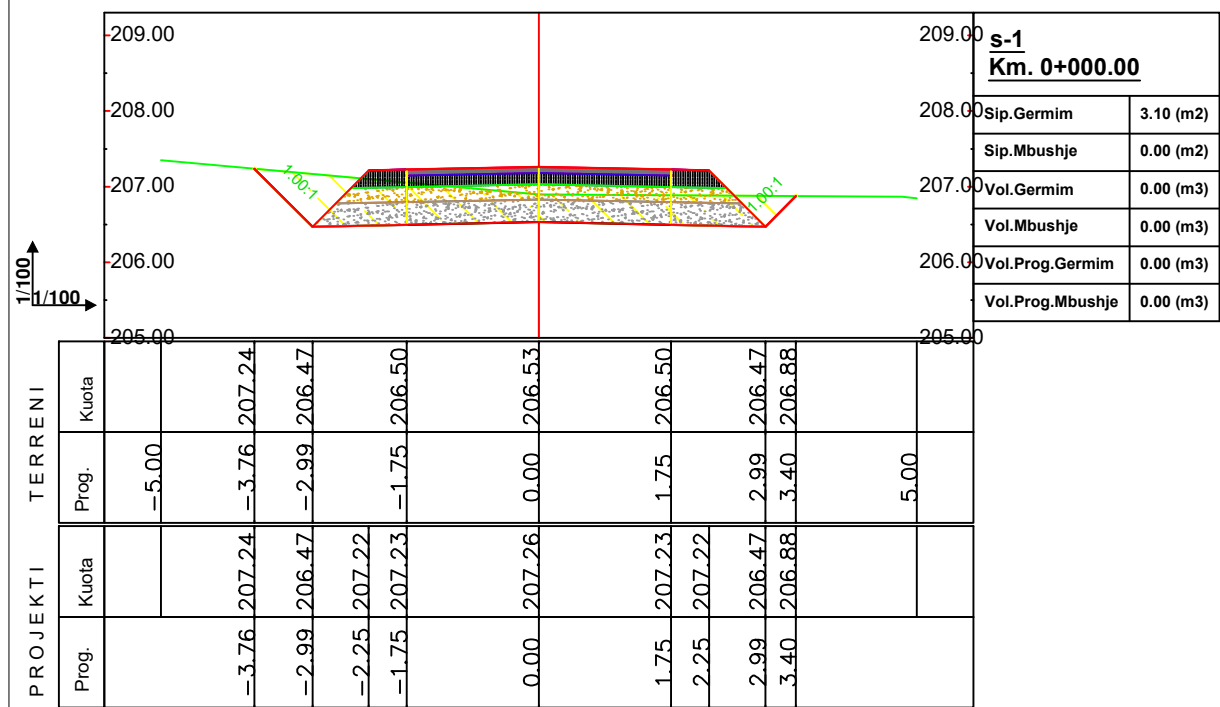
"Arabel - Studio" Sh.p.k	"InfraKonsult " Sh.p.k	"Net-Group " Sh.p.k
		

Projektues

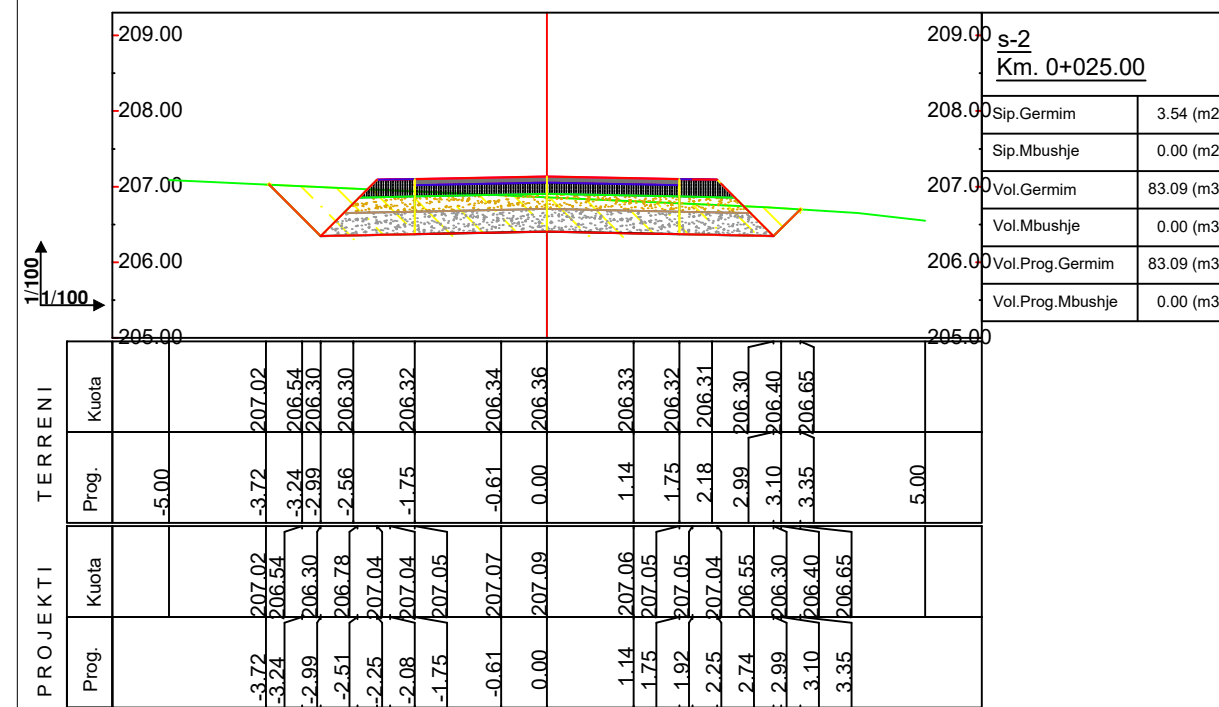
Nd.Shemsi Sulejmani	Nd.Ilirjan Kokalari	Hidr.Luljeta Koci	Ark.Irida Troti	Elek.Altin Allkaj	Gjeoteknik. Artjon Jani
Nd.Lefter Shembitraku	Hidr.Arben Prendi	Gjeod.Myzafer Kallabaku	Ark.Diana Mitrusi	Mek.Bujar Struga	Gjeolog. Besnik Hykaj
Nd.Sokol Metoja	Hidr.Redi Struga	Gjeod.Iv Beqari	Ark.Rigert Hyra	Mek.Bujar Meraj	
Nd.Ermal Spahiu	Hidr.Hajredin Murgu	Gjeod.Shqiponja Civici	Elek.Burhan Demberi	Mek. Gjergji Kotori	

SHKALLA	FLETA
1-100	7 - 01
Mat 2021	Format A3

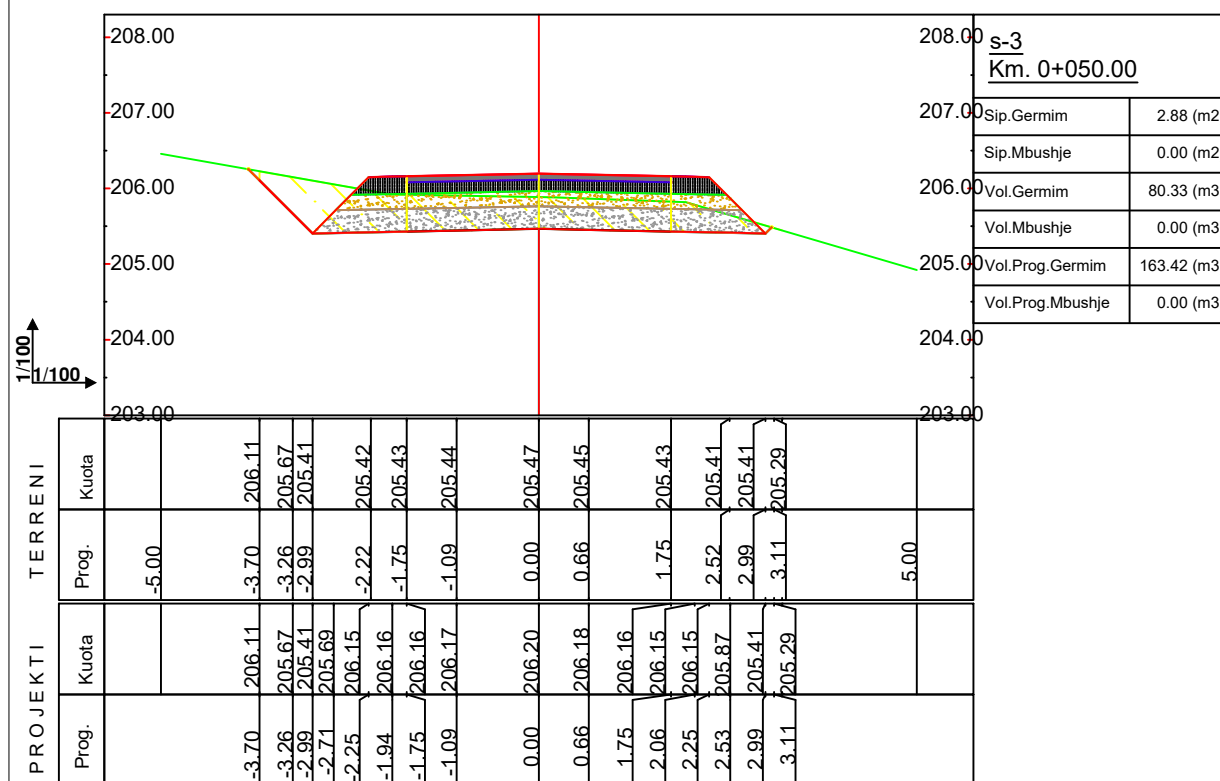
Km.0+000.00 (S-1)



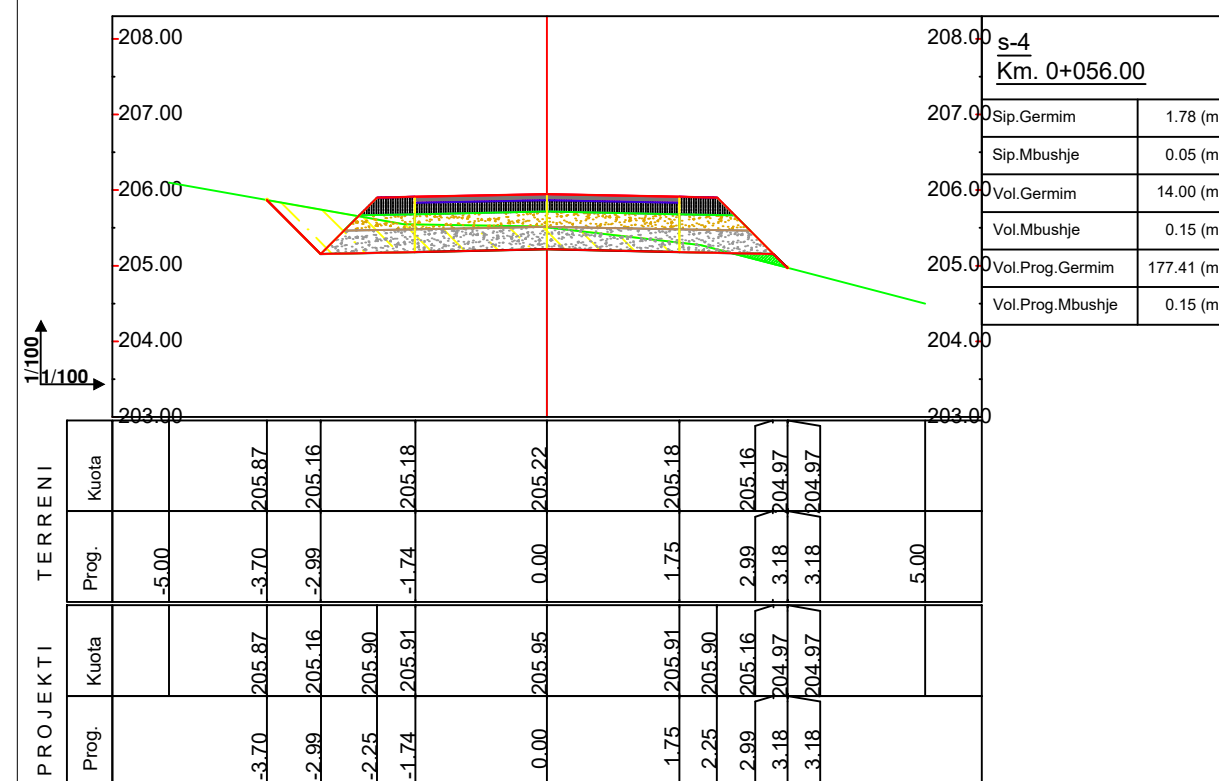
Km.0+025.00 (S-2)



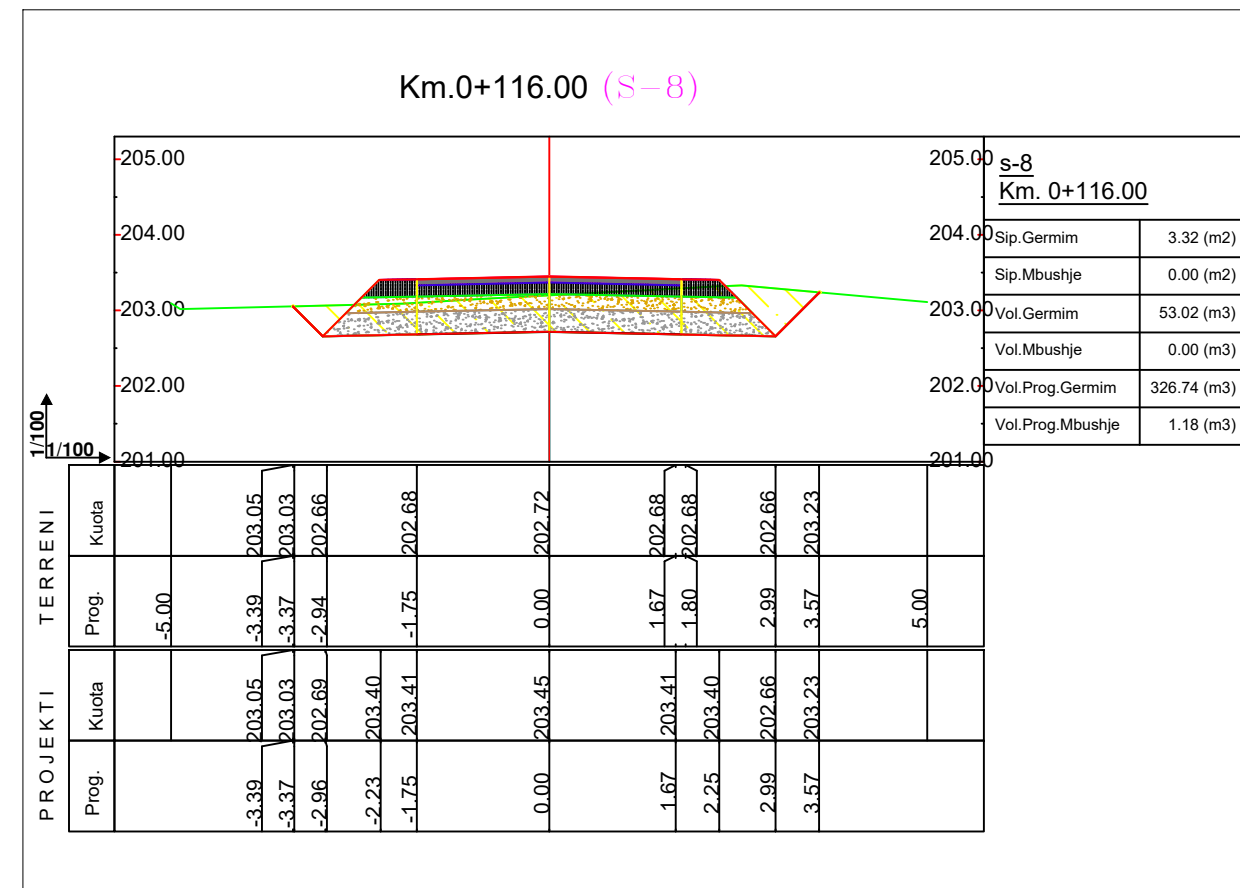
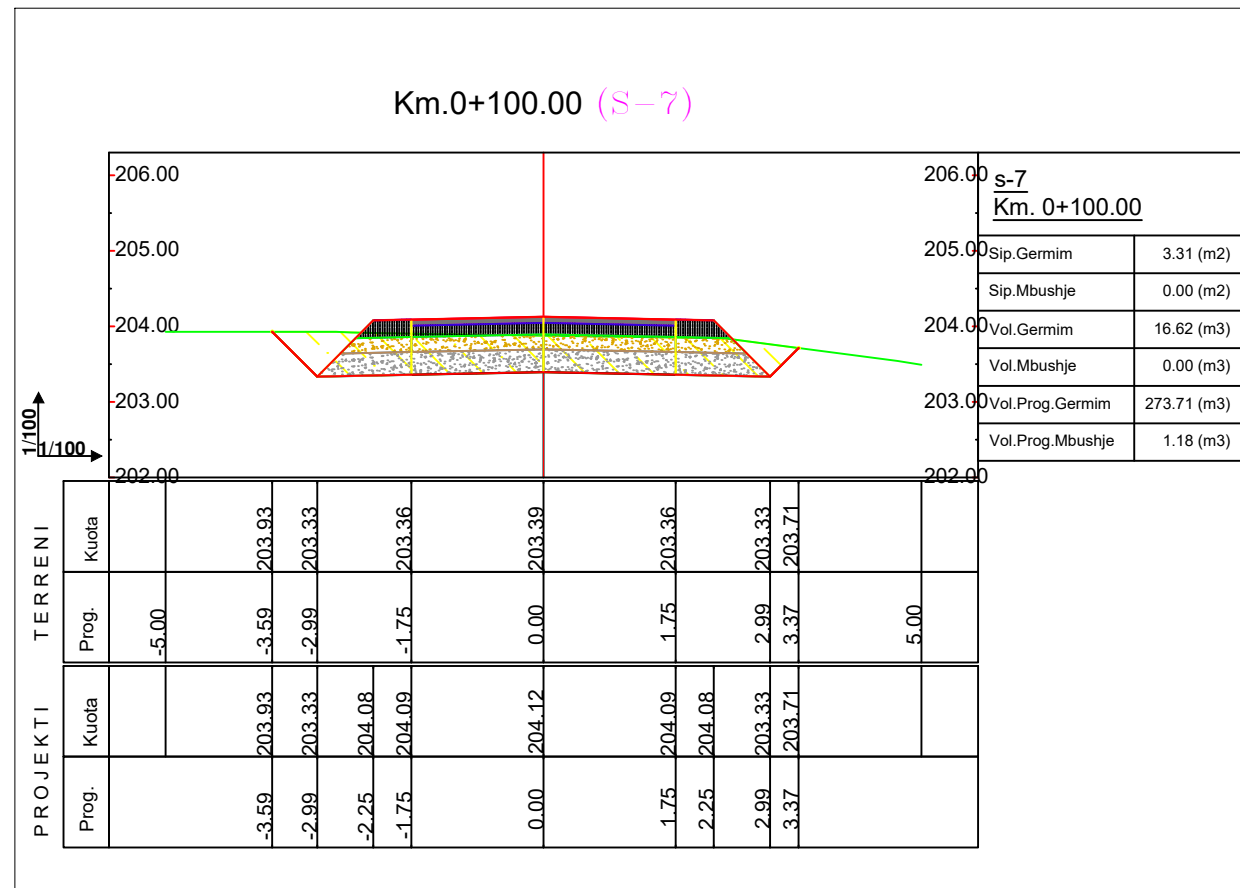
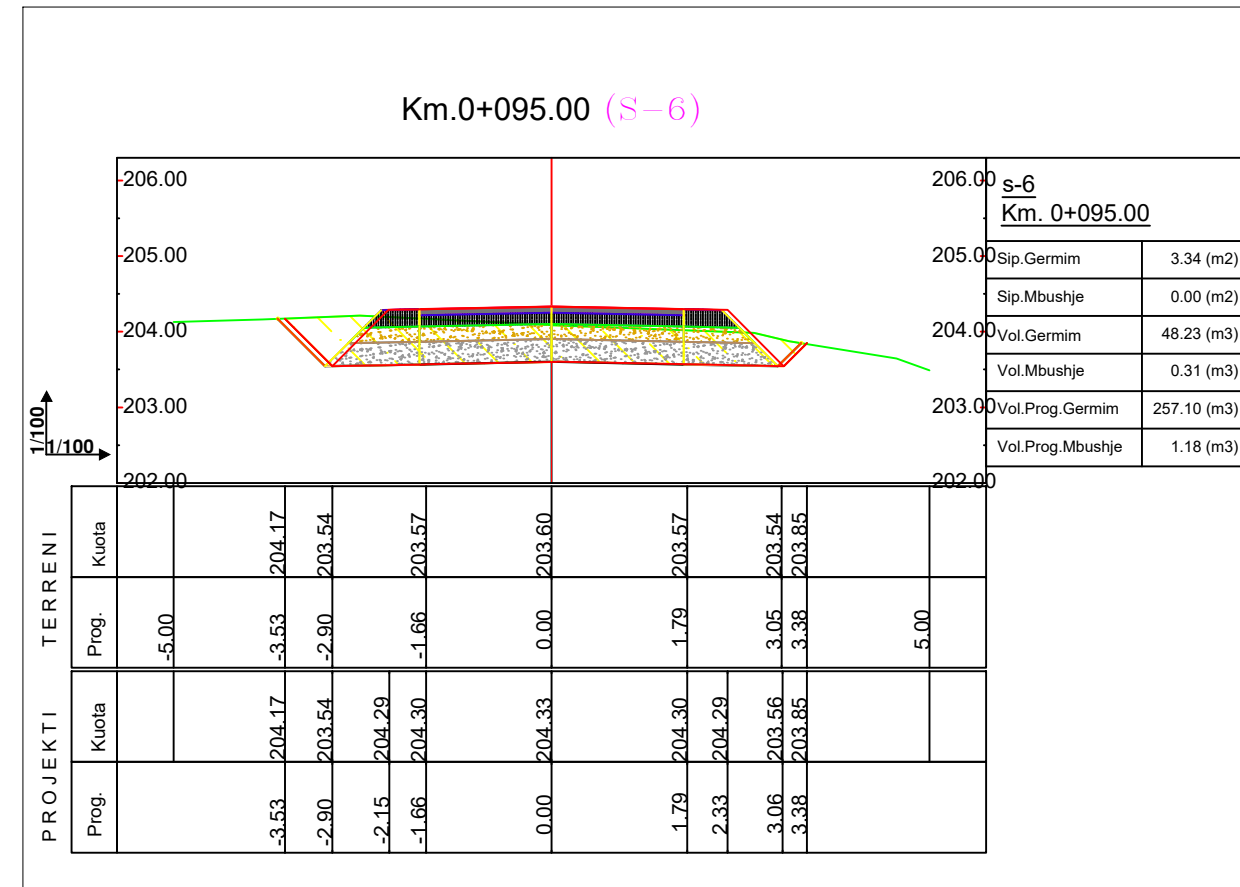
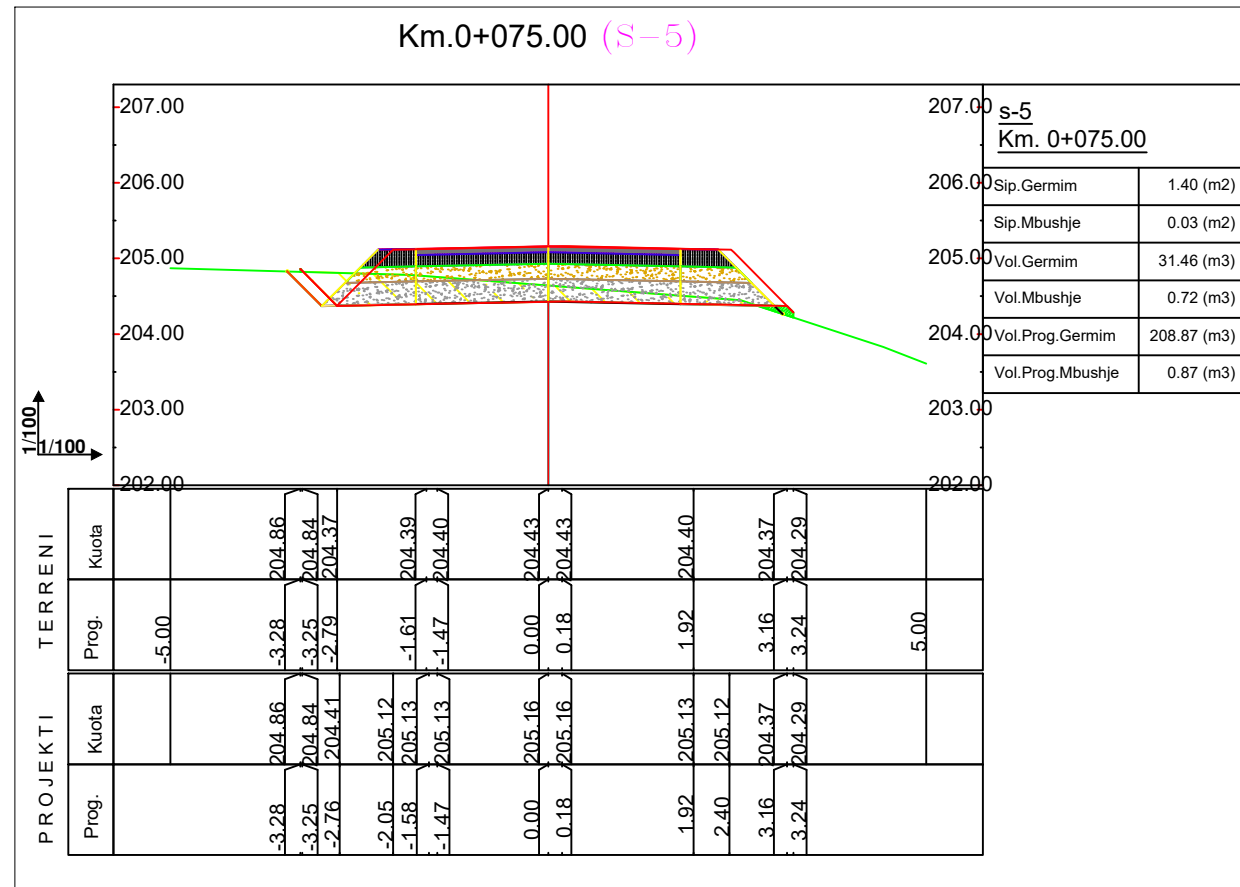
Km.0+050.00 (S-3)



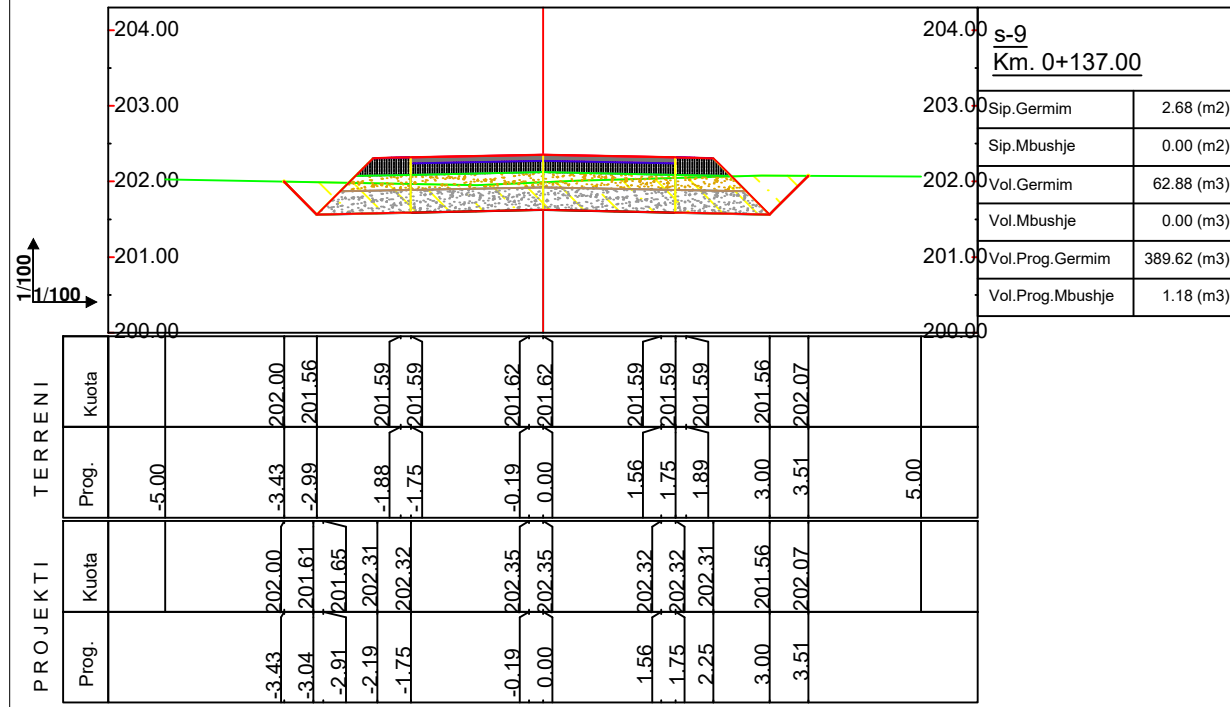
Km.0+056.00 (S-4)



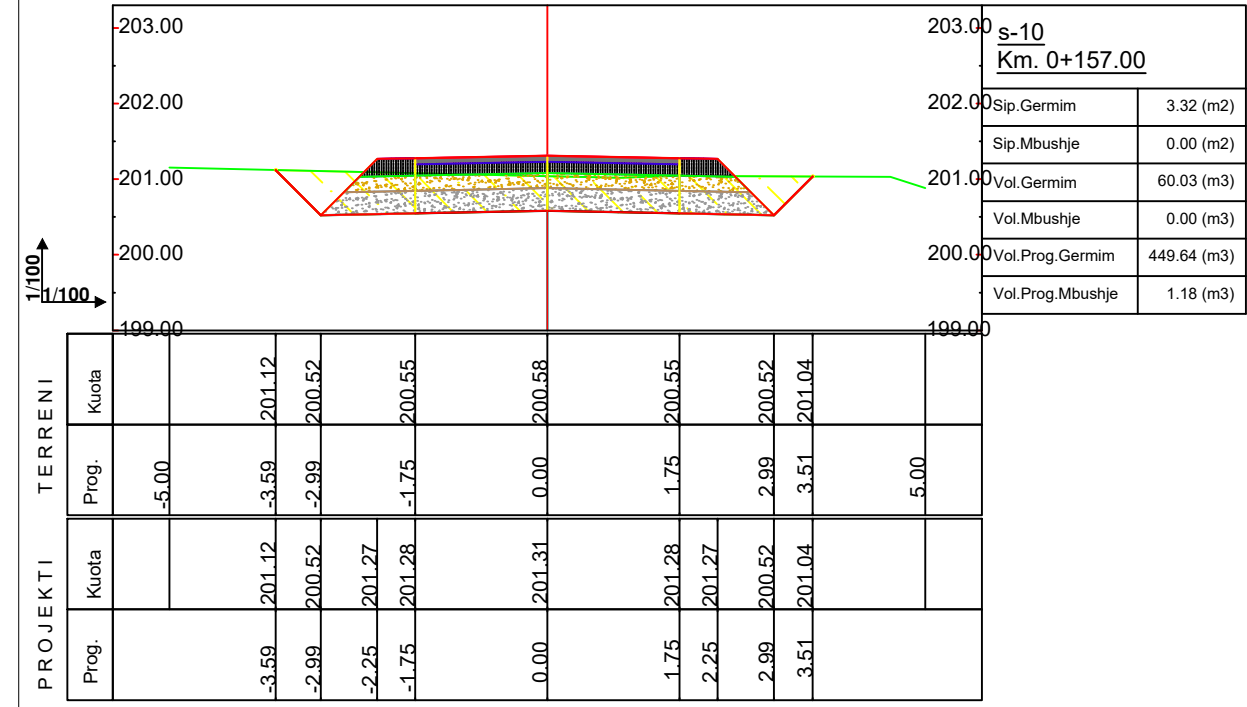
Projektues					SHKALLA	FLETA
Nd.Shemsi Sulejmani	Nd.Illirjan Kokalari	Hidr.Luljeta Koci	Ark.Irida Troti	Elek.Altin Allkaj	1-100	7 - 01
Nd.Lefter Shembitraku	Hidr.Arben Prendi	Gjeod.Myzafere Kallabaku	Ark.Diana Mitrushu	Mek.Bujar Struga		
Nd.Sokol Metoja	Hidr.Redi Struga	Gjeod.Iv Beqari	Ark.Rigert Hyra	Mek.Bujar Meraj		
Nd.Ermal Spahiu	Hidr.Hajredin Murgu	Gjeod.Shqiponja Civici	Elek.Burhan Demberi	Mek.Gjergji Kotori	Mat 2021	Format A3



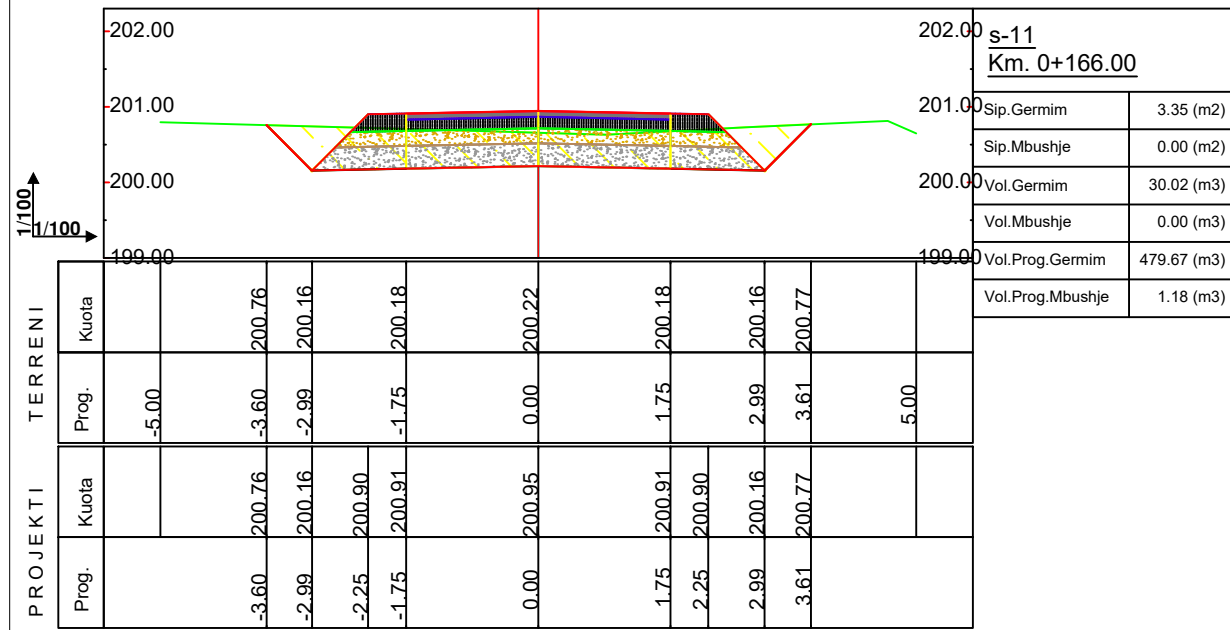
Km.0+137.00 (S-9)



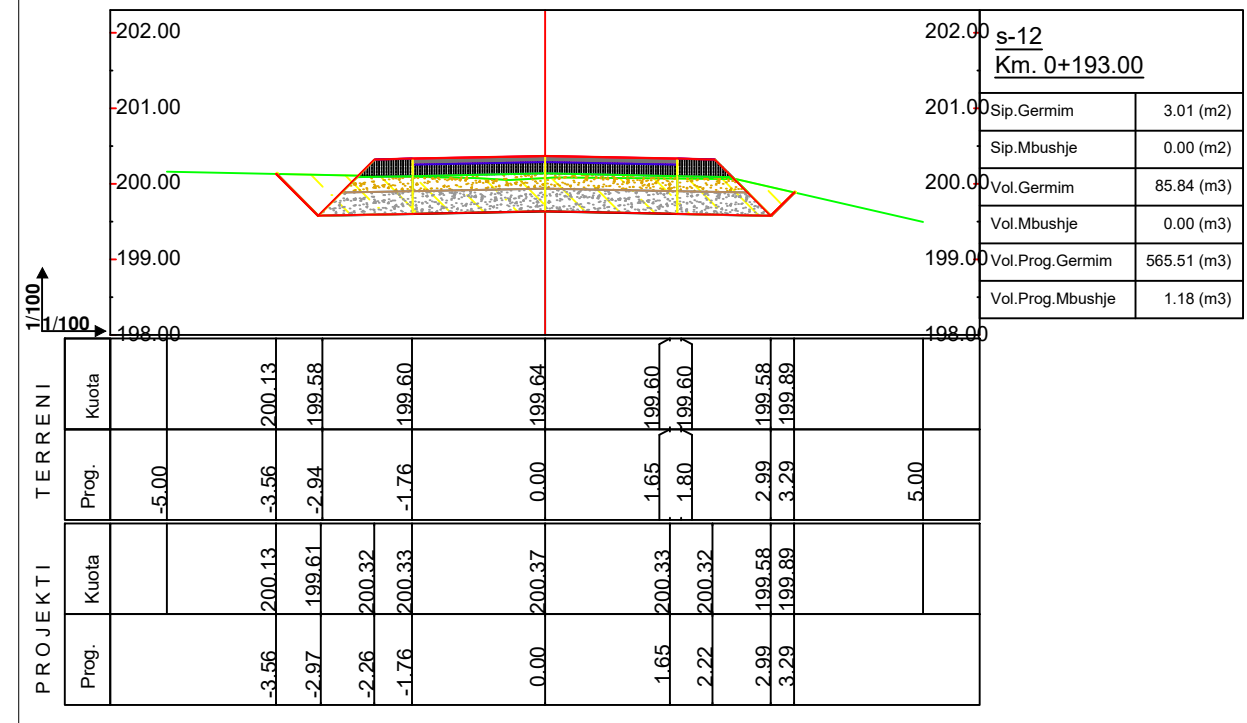
Km.0+157.00 (S-10)



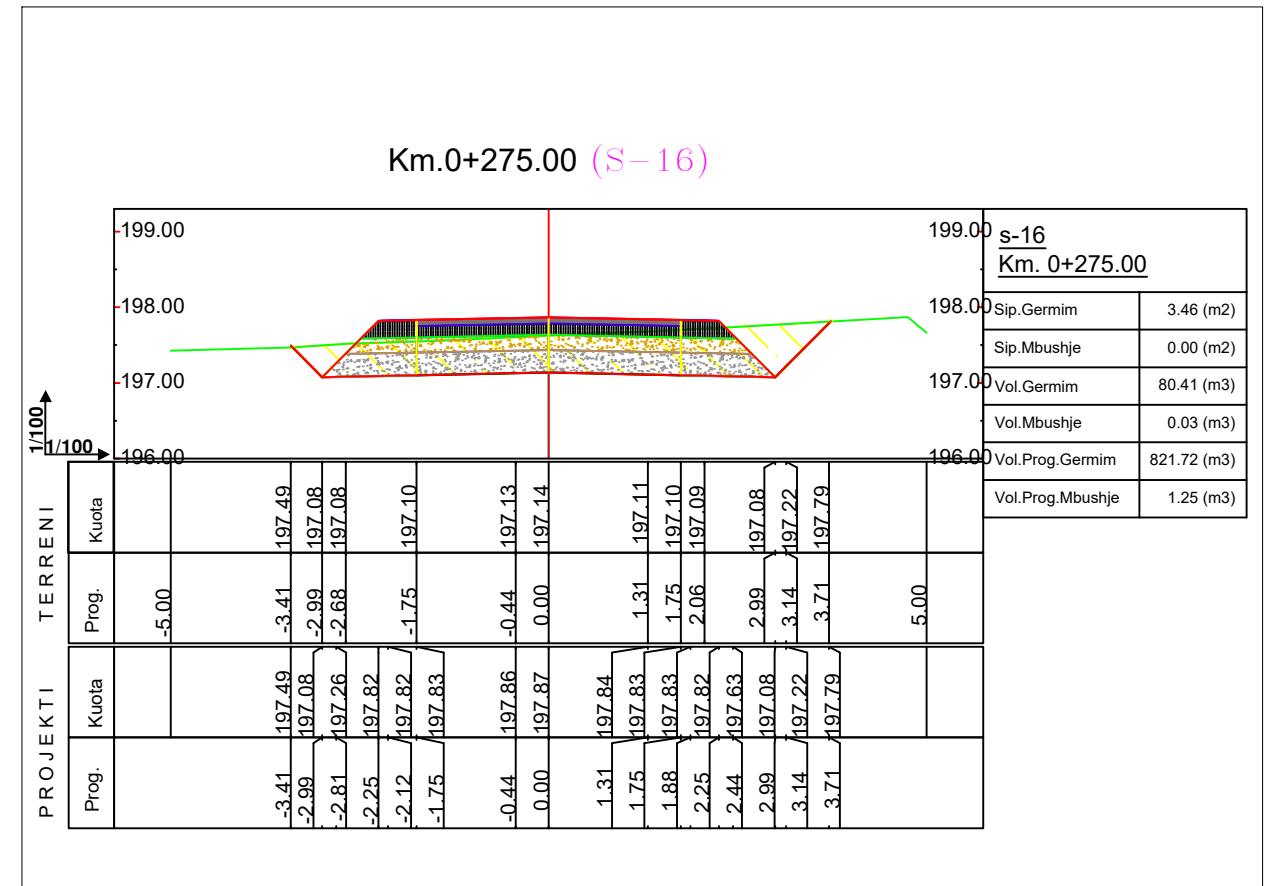
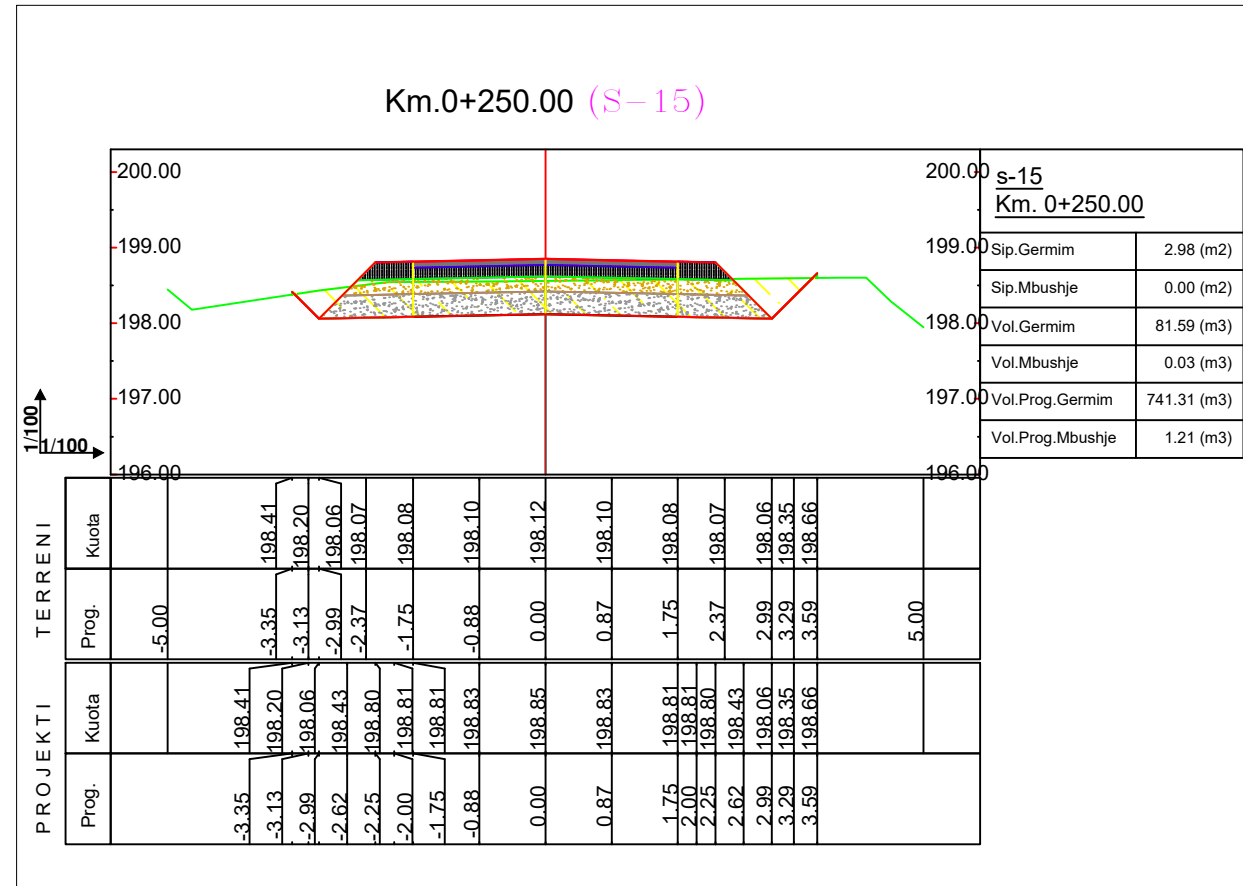
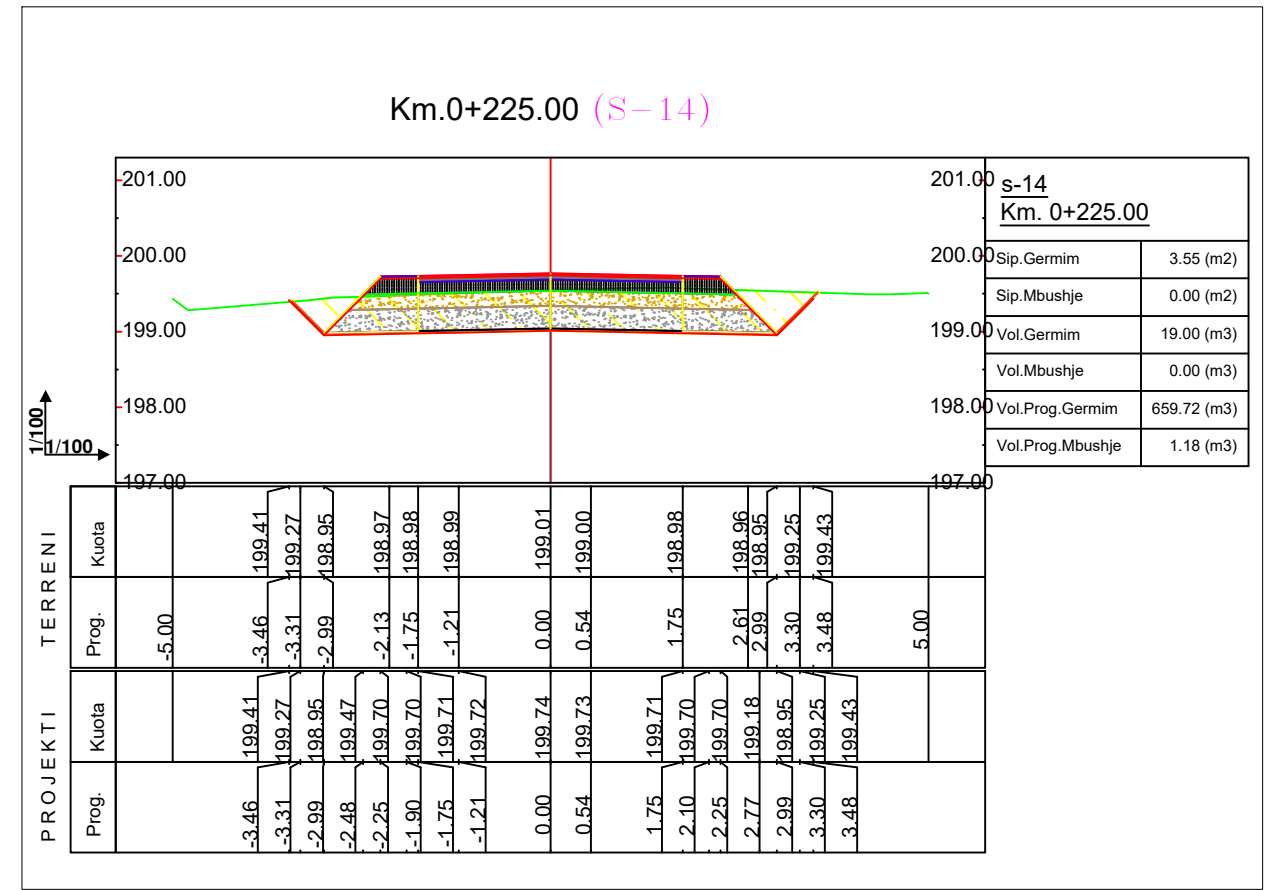
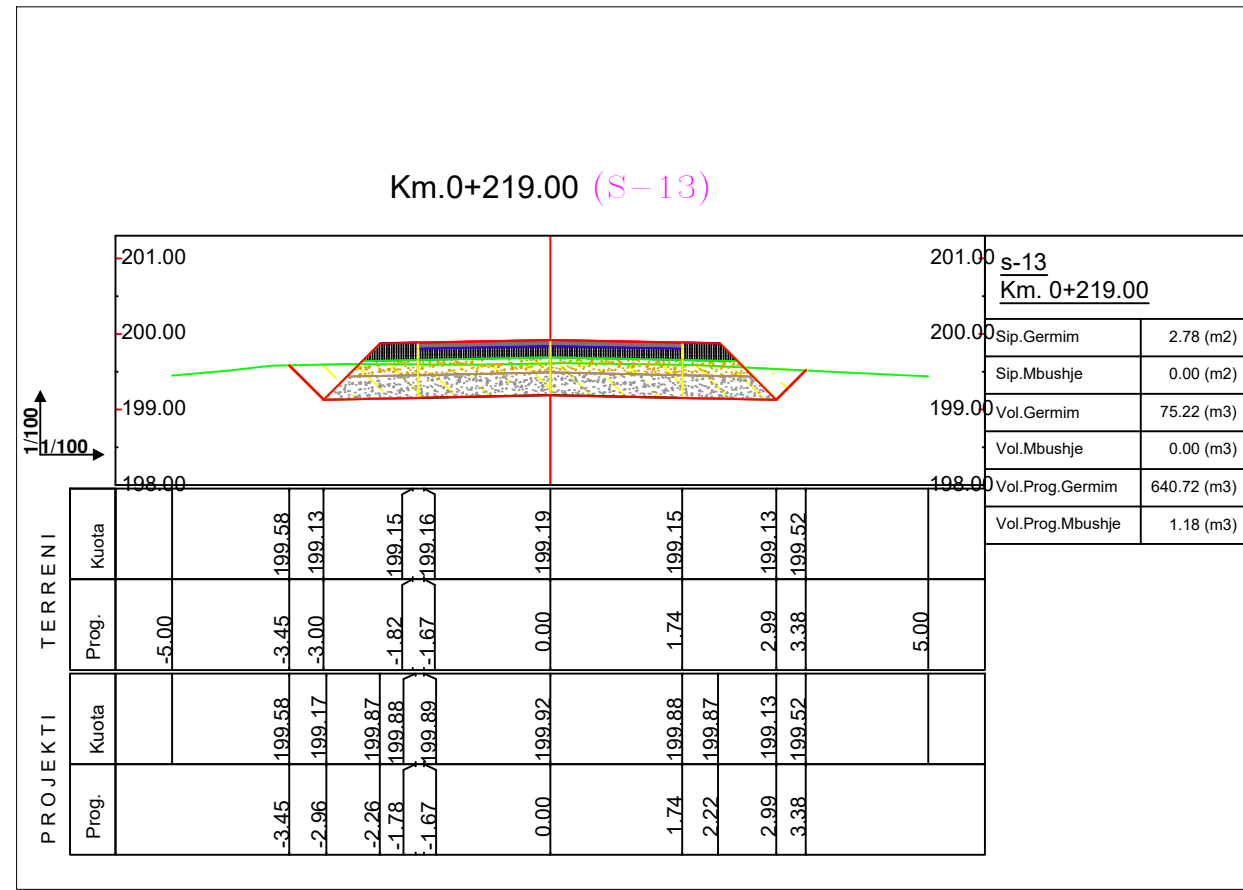
Km.0+166.00 (S-11)



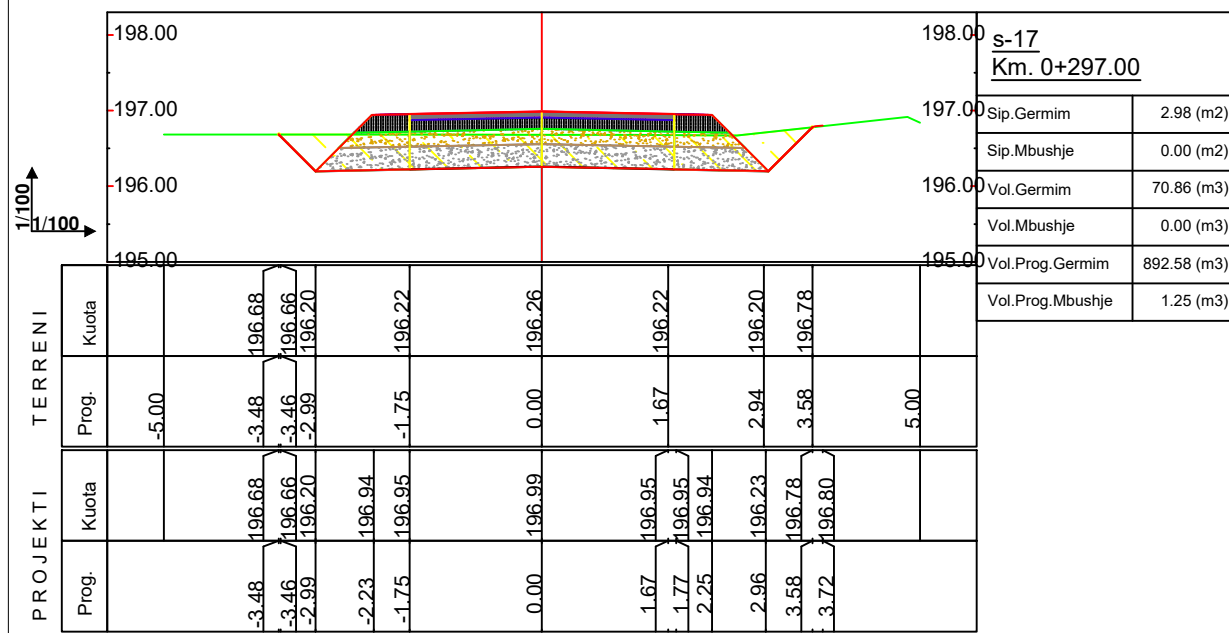
Km.0+193.00 (S-12)



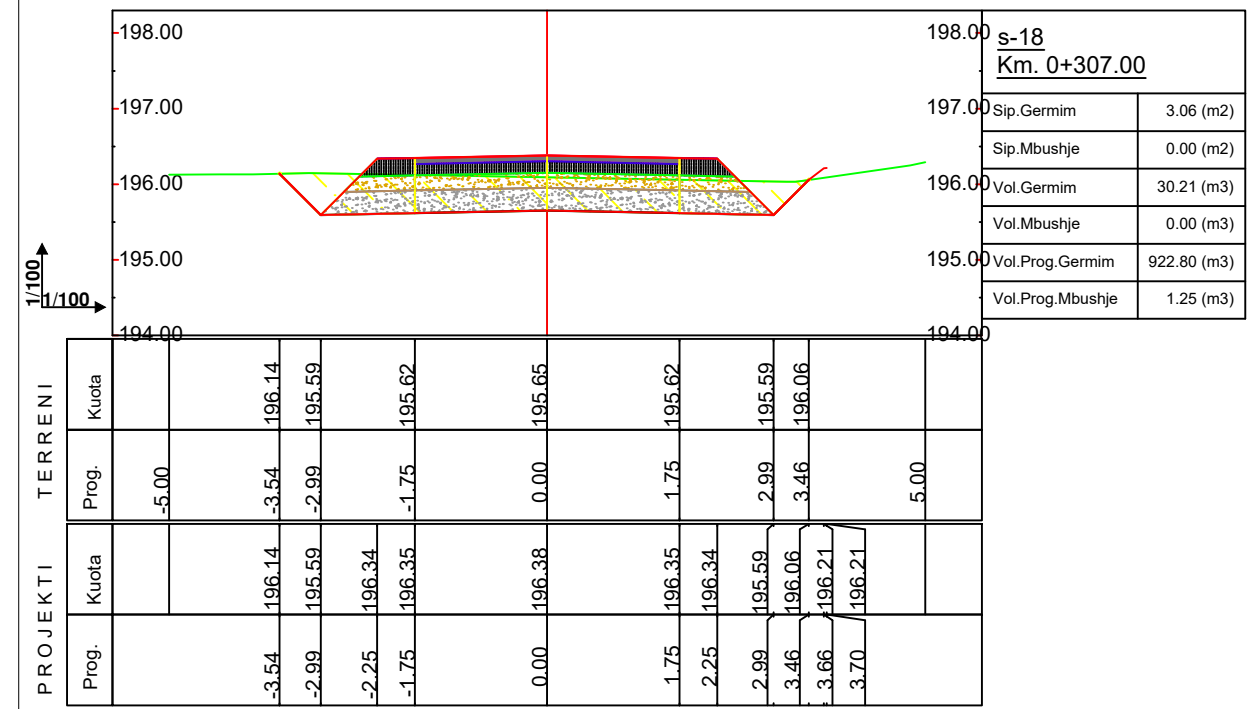
Nd.Shemsi Sulejmani	Nd.Illirjan Kokalari	Hidr.Luljeta Koci	Ark.Irida Troti	Elek.Altin Allkaj	Gjeoteknik. Artjon Jani
Nd.Lefter Shembitraku	Hidr.Arben Prendi	Gjeod.Myzafer Kallabaku	Ark.Diana Mitrushi	Mek.Bujar Struga	Gjeolog. Besnik Hykaj
Nd.Sokol Metoja	Hidr.Redi Struga	Gjeod.Iv Beqari	Ark.Rigert Hyra	Mek.Bujar Meraj	
Nd.Ermal Spahiu	Hidr.Hajredin Murgu	Gjeod.Shqiponja Civici	Elek.Burhan Demberi	Mek. Gjergji Kotori	



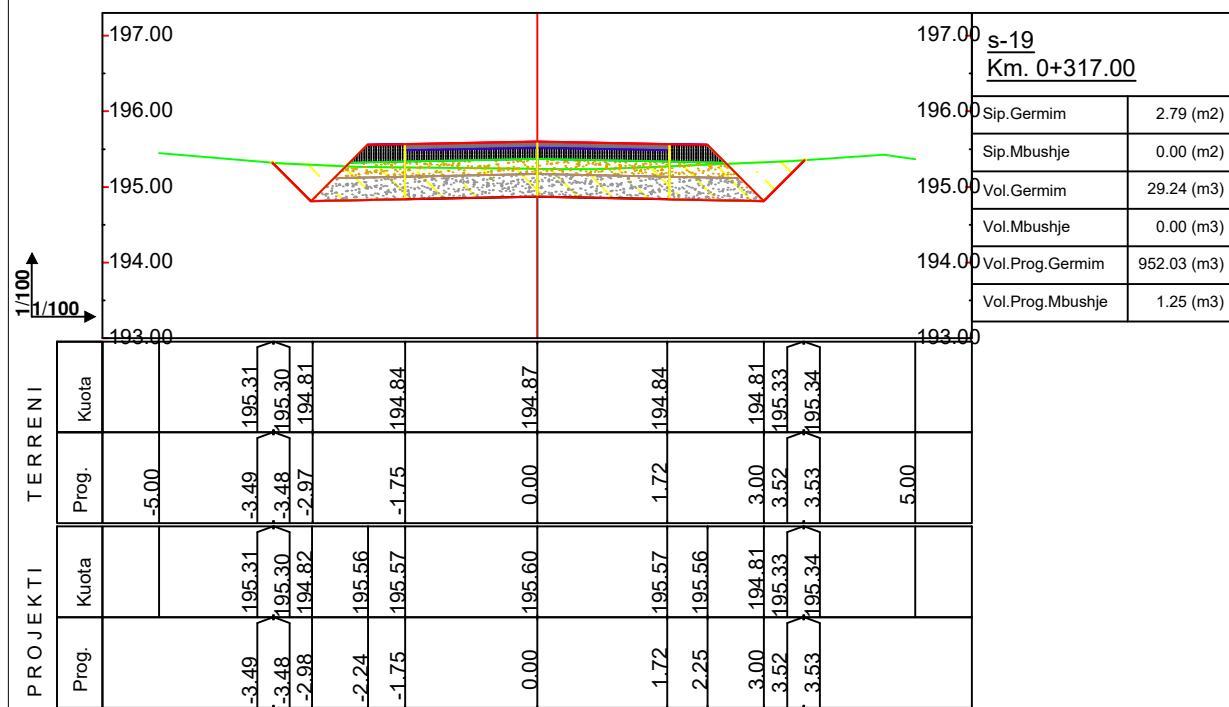
Km.0+297.00 (S-17)



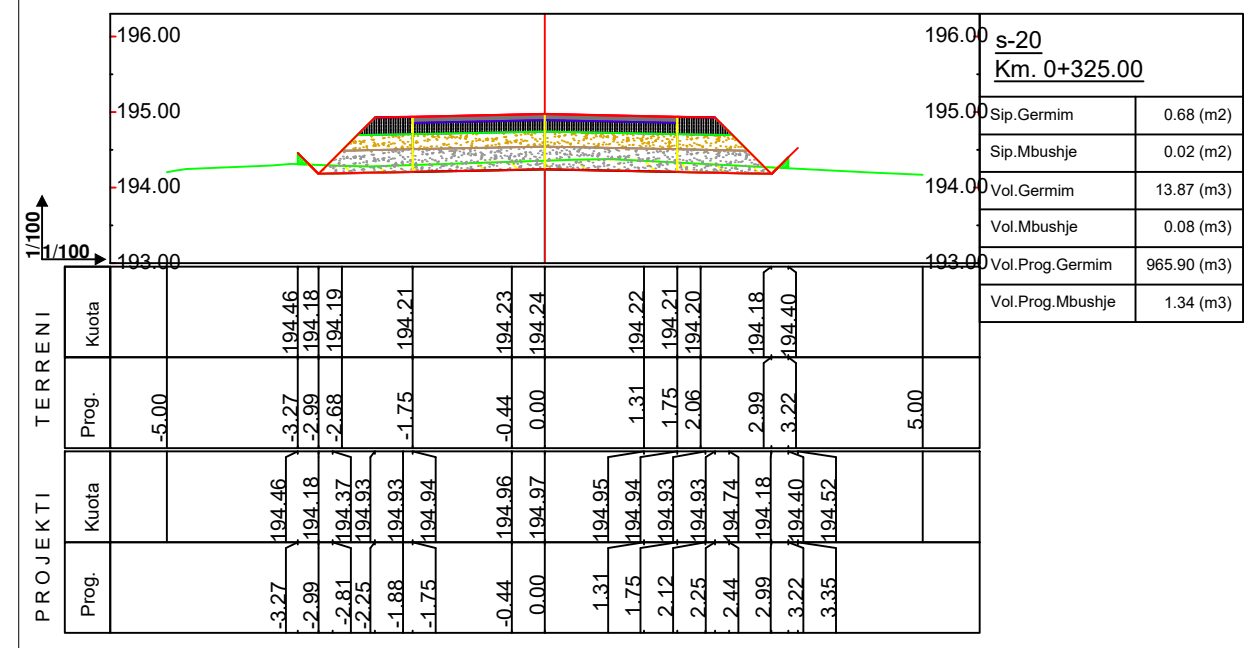
Km.0+307.00 (S-18)



Km.0+317.00 (S-19)



Km.0+325.00 (S-20)



POROSITESI : BASHKIA MAT

Objekti: "STUDIM PROJEKTIM I RRJETIT TE KANALIZIMEVE NE ZONAT PERIFERIKE TE QYTETIT BURREL"
"NDERTIM I RRUGES SE AKSESIT TE IMPIANTIT"

Emertimi: PROFILAT TERTHORE

"Arabel - Studio" Sh.p.k



"InfraKonsult" Sh.p.k



"Net-Group" Sh.p.k



Projektues


Nd.Shemsi Sulejmani	Nd.Ilirjan Kokalari	Hidr.Luljeta Koci	Ark.Irida Troti	Elek.Altin Allkaj	Gjeoteknik. Artjon Jani
Nd.Lefter Shembitraku	Hidr.Arben Prendi	Gjeod.Myzafer Kallabaku	Ark.Diana Mitrusi	Mek.Bujar Struga	Gjeolog. Besnik Hykaj
Nd.Sokol Metoja	Hidr.Redi Struga	Gjeod.Iv Beqari	Ark.Rigert Hyra	Mek.Bujar Meraj	
Nd.Ermal Spahiu	Hidr.Hajredin Murgu	Gjeod.Shqiponja Civici	Elek.Burhan Demberi	Mek. Gjergji Kotori	

SHKALLA FLETA

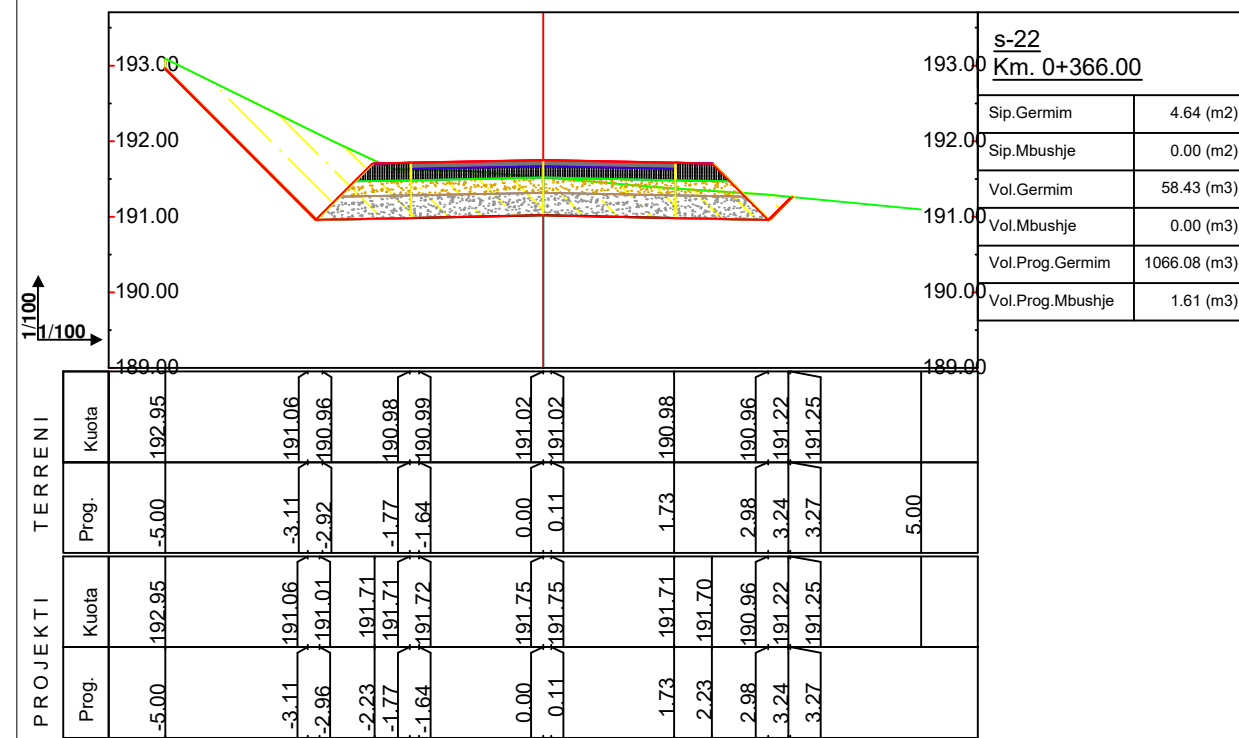
1-100 7 - 01

Mat 2021 Format A3

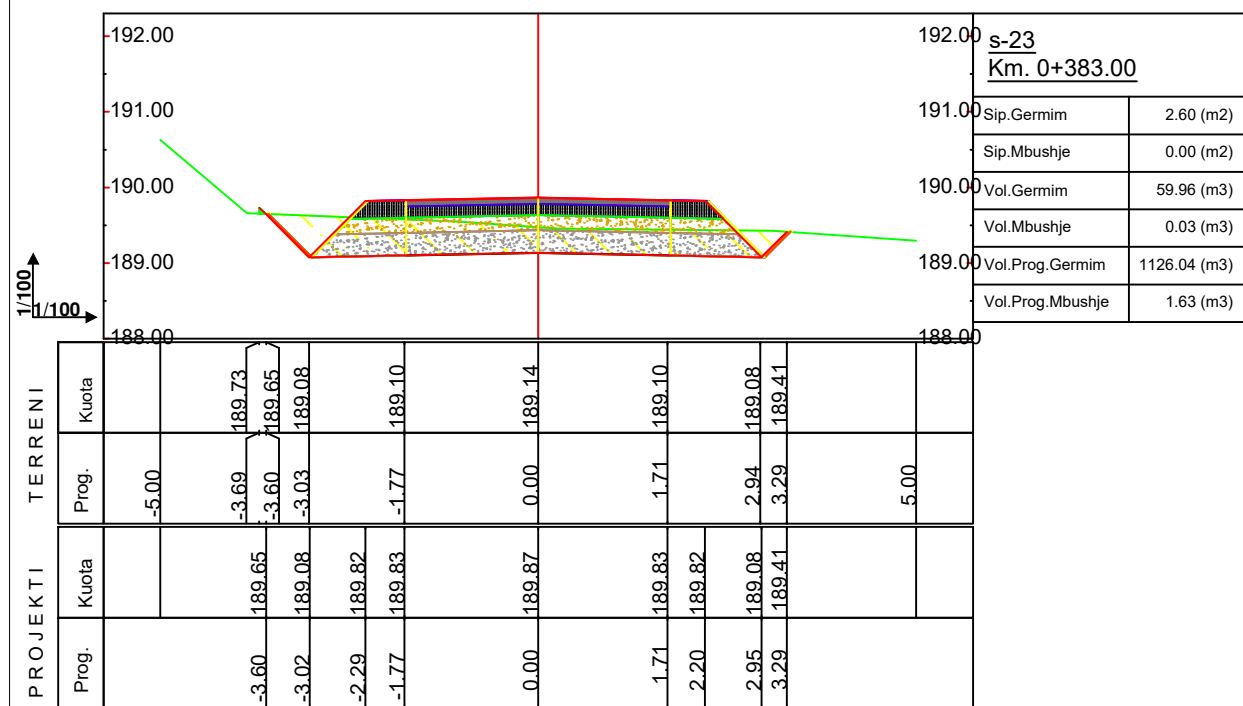
Km.0+350.00 (S-21)



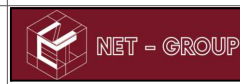
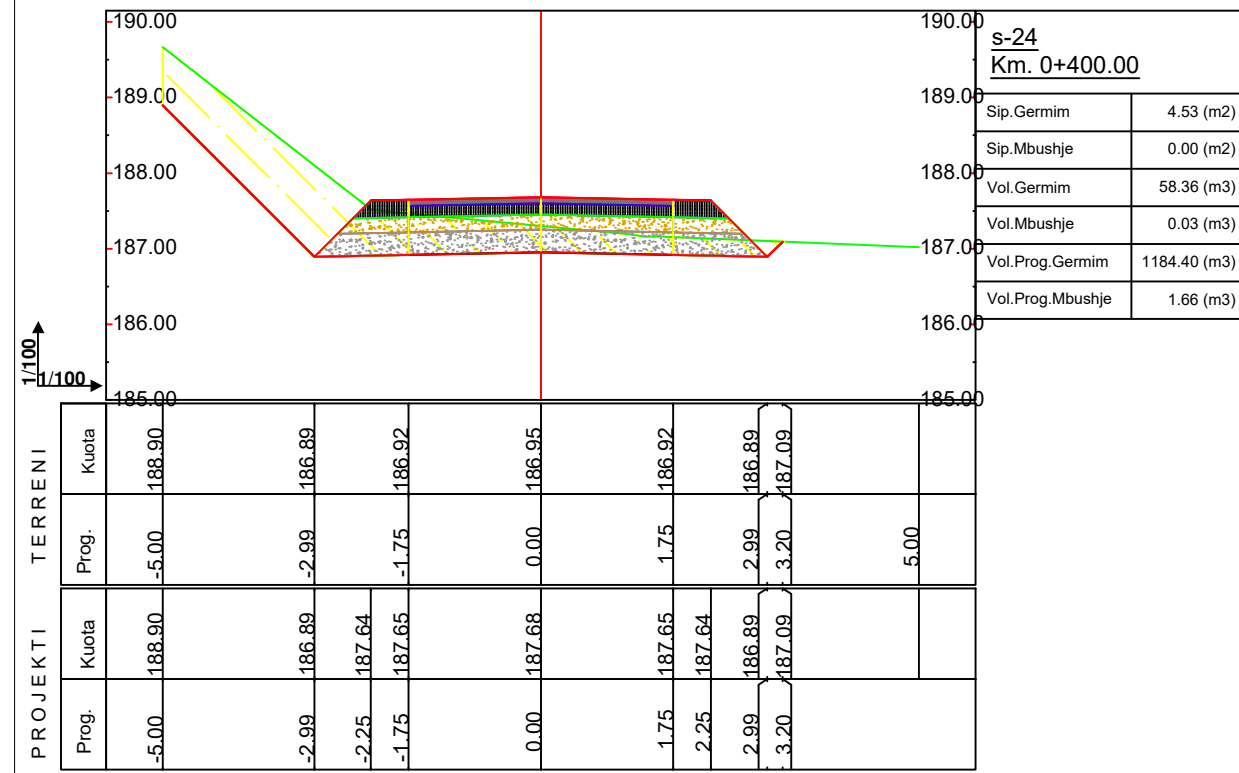
Km.0+366.00 (S-22)



Km.0+383.00 (S-23)

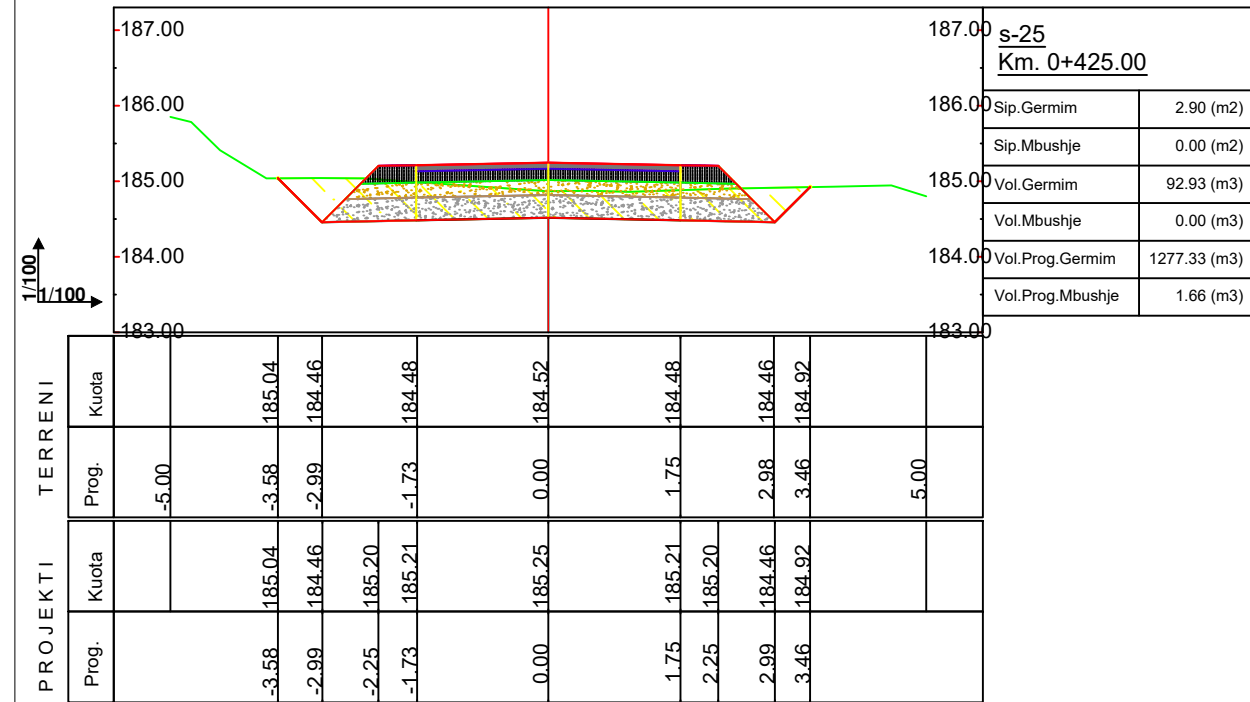


Km.0+400.00 (S-24)

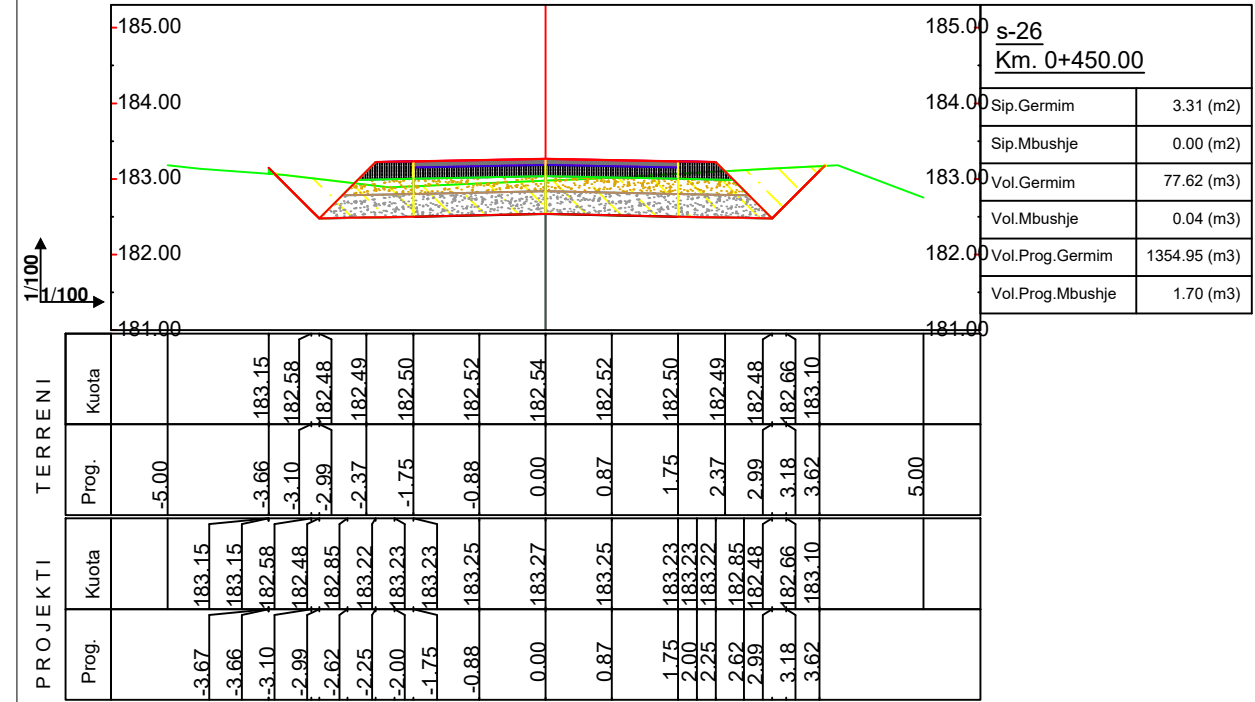


Nd.Shemsi Sulejmani	Nd.Illirjan Kokalari	Hidr.Luljeta Koci	Ark.Irida Troti	Elek.Altin Allkaj	Gjeoteknik. Artjon Jani
Nd.Lefter Shembitraku	Hidr.Arben Prendi	Gjeod.Myzafer Kallabaku	Ark.Diana Mitrushi	Mek.Bujar Struga	Gjeolog. Besnik Hykaj
Nd.Sokol Metoja	Hidr.Redi Struga	Gjeod.Iv Beqari	Ark.Rigert Hyra	Mek.Bujar Meraj	
Nd.Ermal Spahiu	Hidr.Hajredin Murgu	Gjeod.Shqiponja Civici	Elek.Burhan Demberi	Mek. Gjergji Kotori	

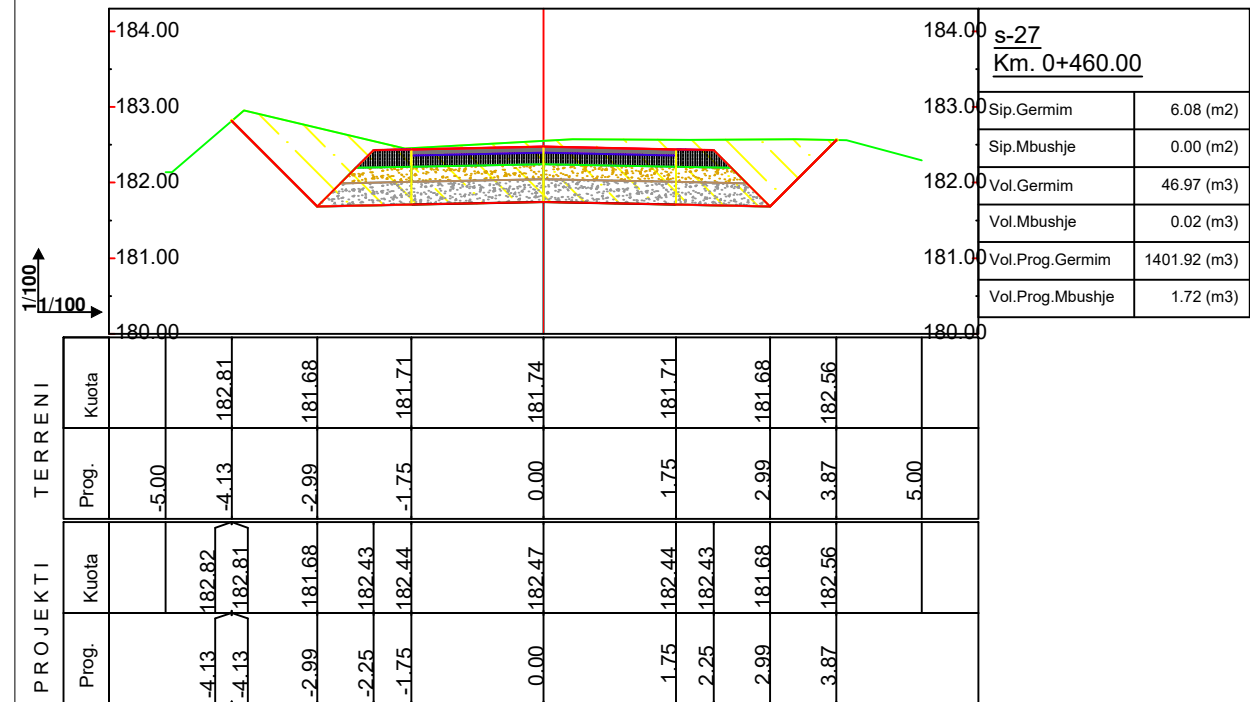
Km.0+425.00 (S-25)



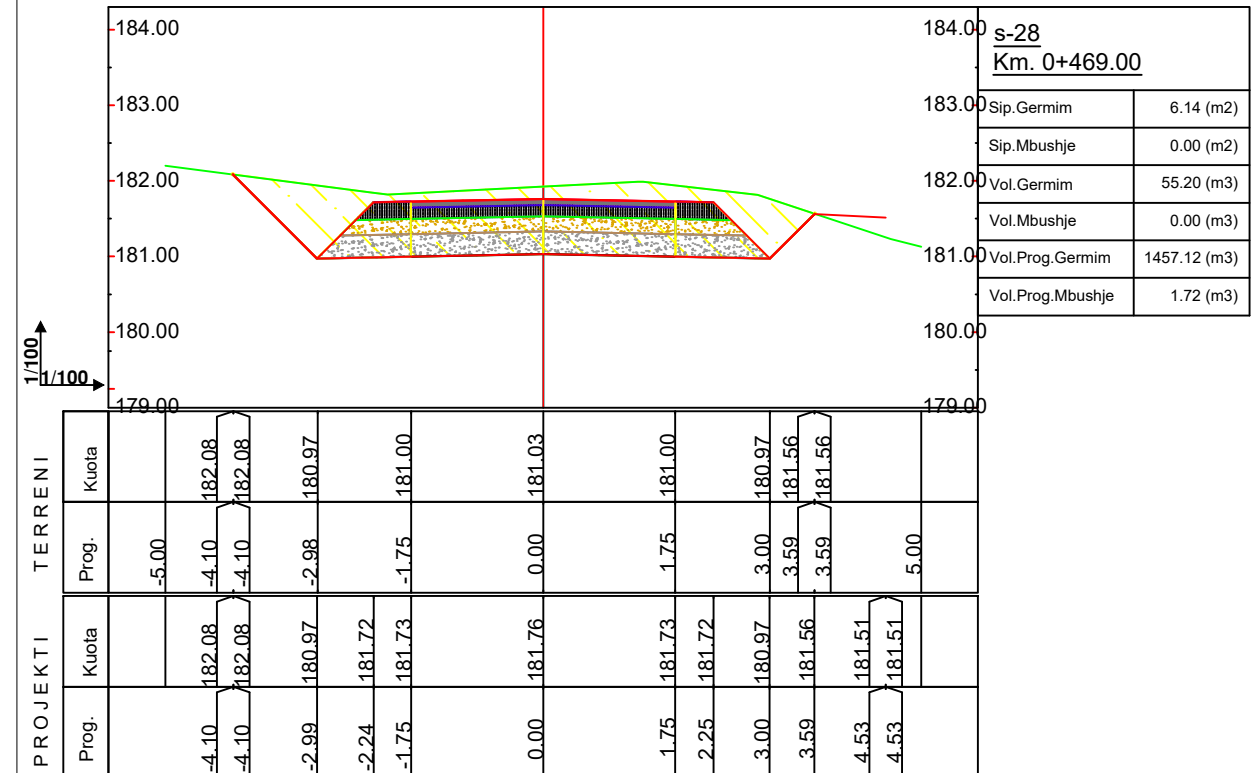
Km.0+450.00 (S-26)



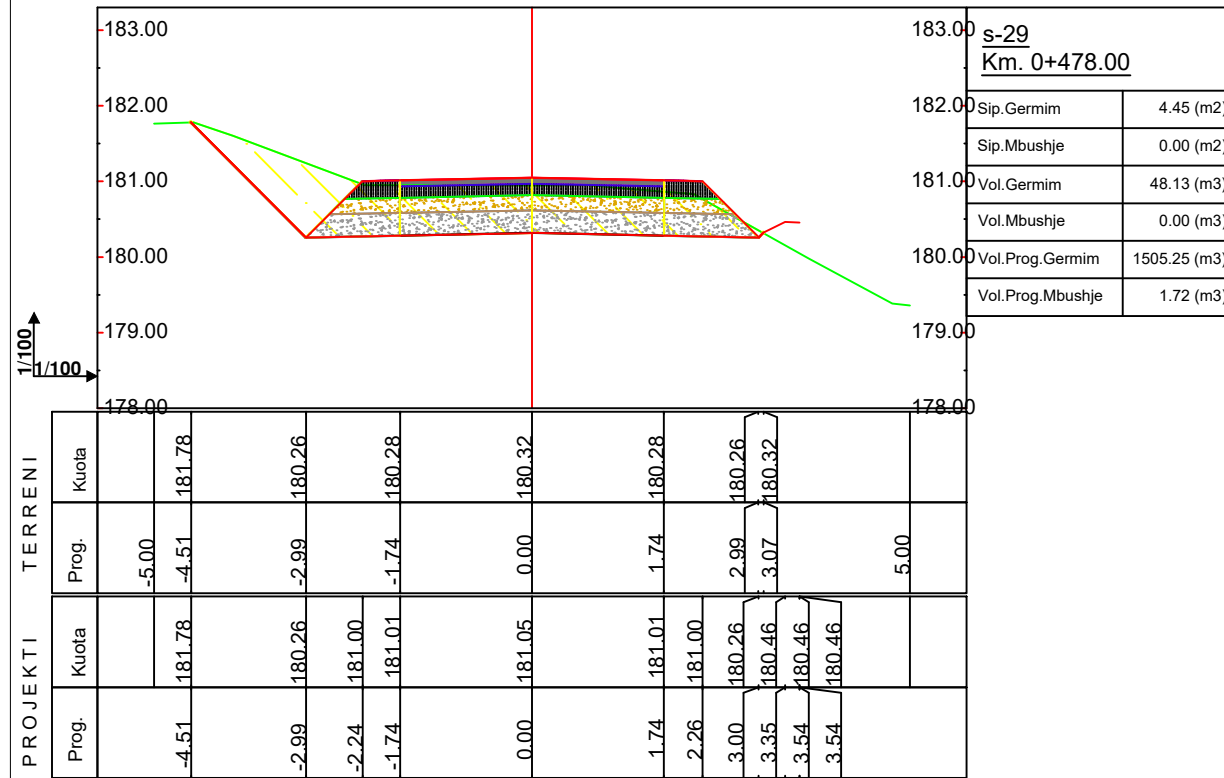
Km.0+460.00 (S-27)



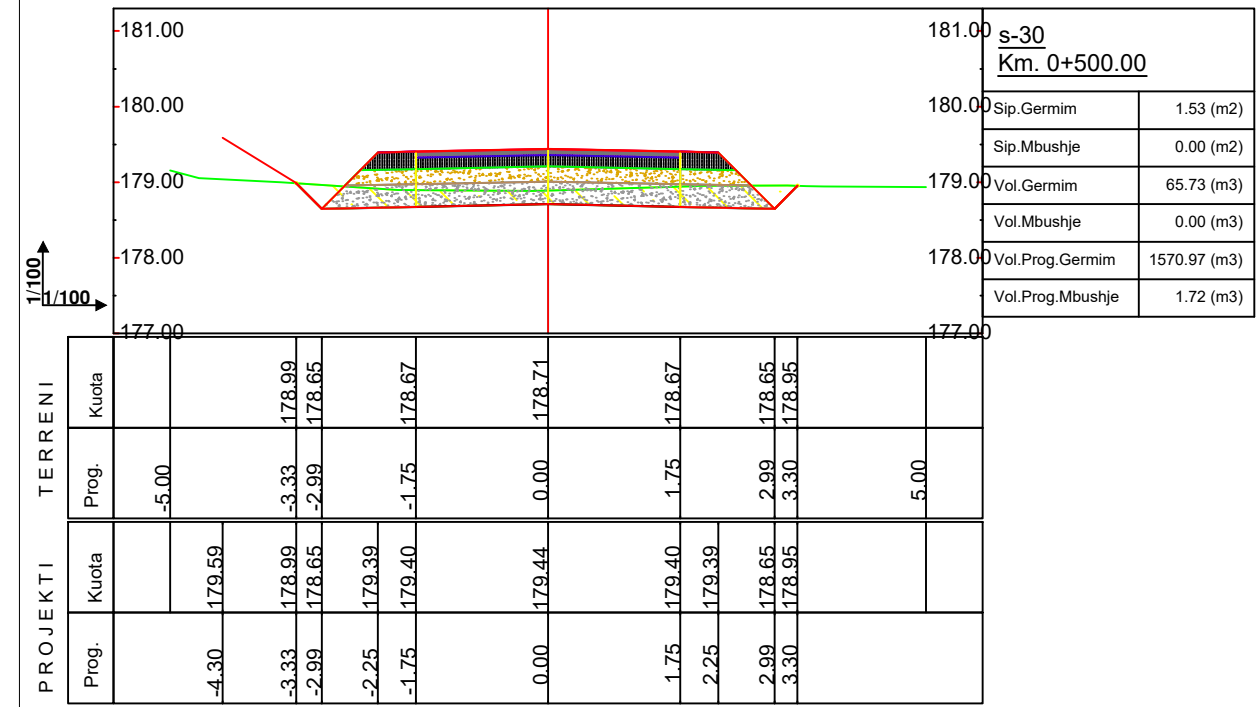
Km.0+469.00 (S-28)



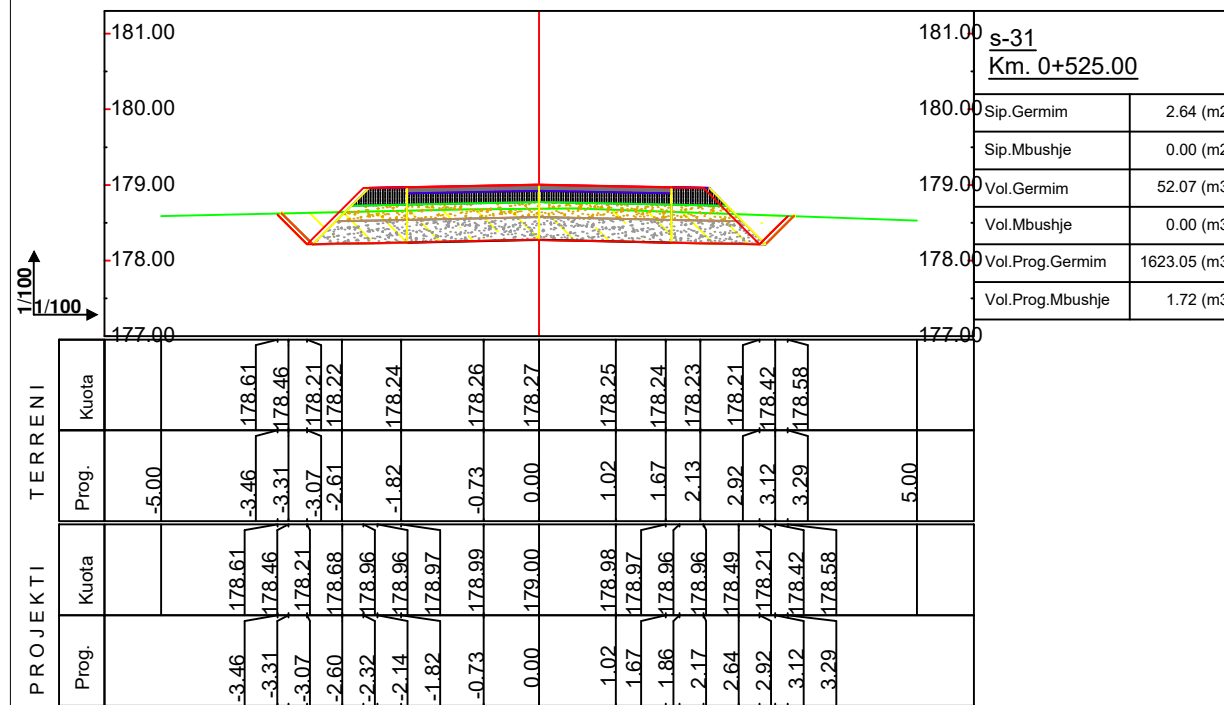
Km.0+478.00 (S-29)



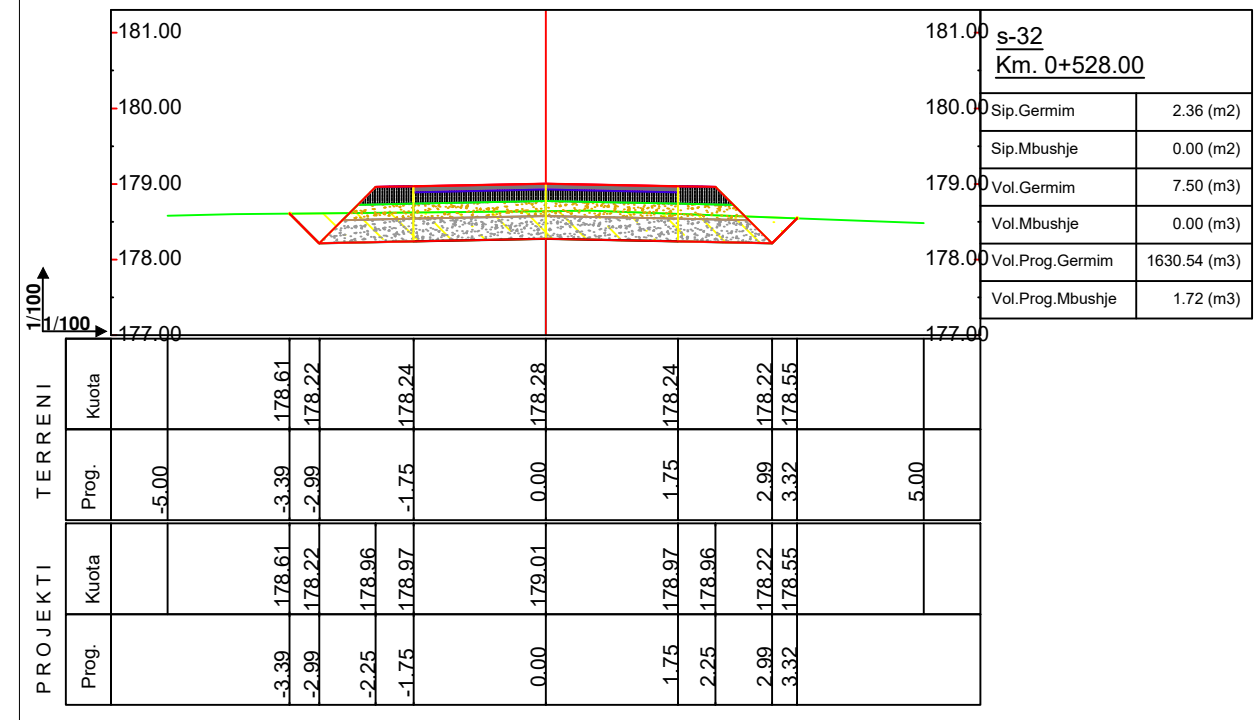
Km.0+500.00 (S-30)



Km.0+525.00 (S-31)



Km.0+528.00 (S-32)

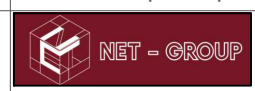


POROSITESI : BASHKIA MAT

Objekti: "STUDIM PROJEKTIM I RRJETIT TE KANALIZIMEVE NE ZONAT PERIFERIKE TE QYTETIT BURREL"
"NDERTIM I RRUGES SE AKSESIT TE IMPIANTIT"

Emertimi: PROFILAT TERTHORE

"Arabel - Studio" Sh.p.k "InfraKonsult" Sh.p.k "Net-Group" Sh.p.k



Projektues

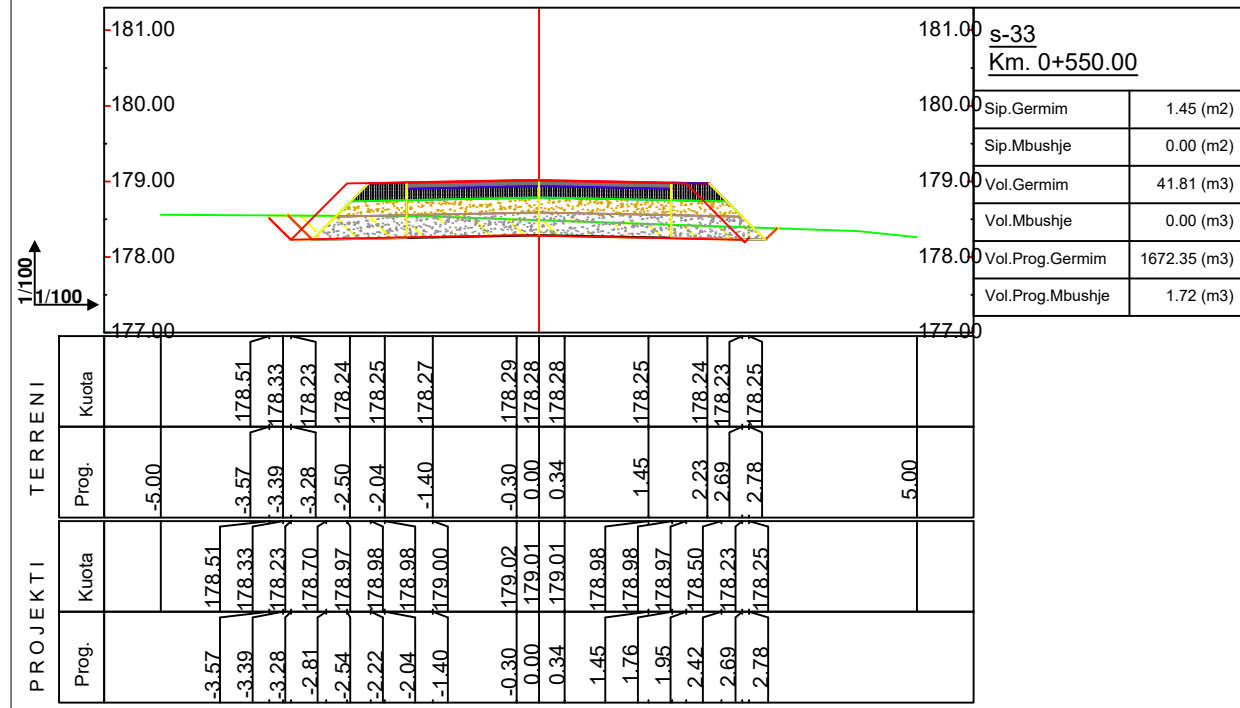
Nd.Shemsi Sulejmani	Nd.Ilirjan Kokalari	Hidr.Luljeta Koci	Ark.Irida Troti	Elek.Altin Allkaj	Gjeoteknik. Artjon Jani
Nd.Lefter Shembitraku	Hidr.Arben Prendi	Gjeod.Myzafer Kallabaku	Ark.Diana Mitrusi	Mek.Bujar Struga	Gjeolog. Besnik Hykaj
Nd.Sokol Metoja	Hidr.Redri Struga	Gjeod.Iv Beqari	Ark.Rigert Hyra	Mek.Bujar Meraj	
Nd.Ermal Spahiu	Hidr.Hajredin Murgu	Gjeod.Shqiponja Civici	Elek.Burhan Demberi	Mek. Gjergji Kotori	

SHKALLA FLETA

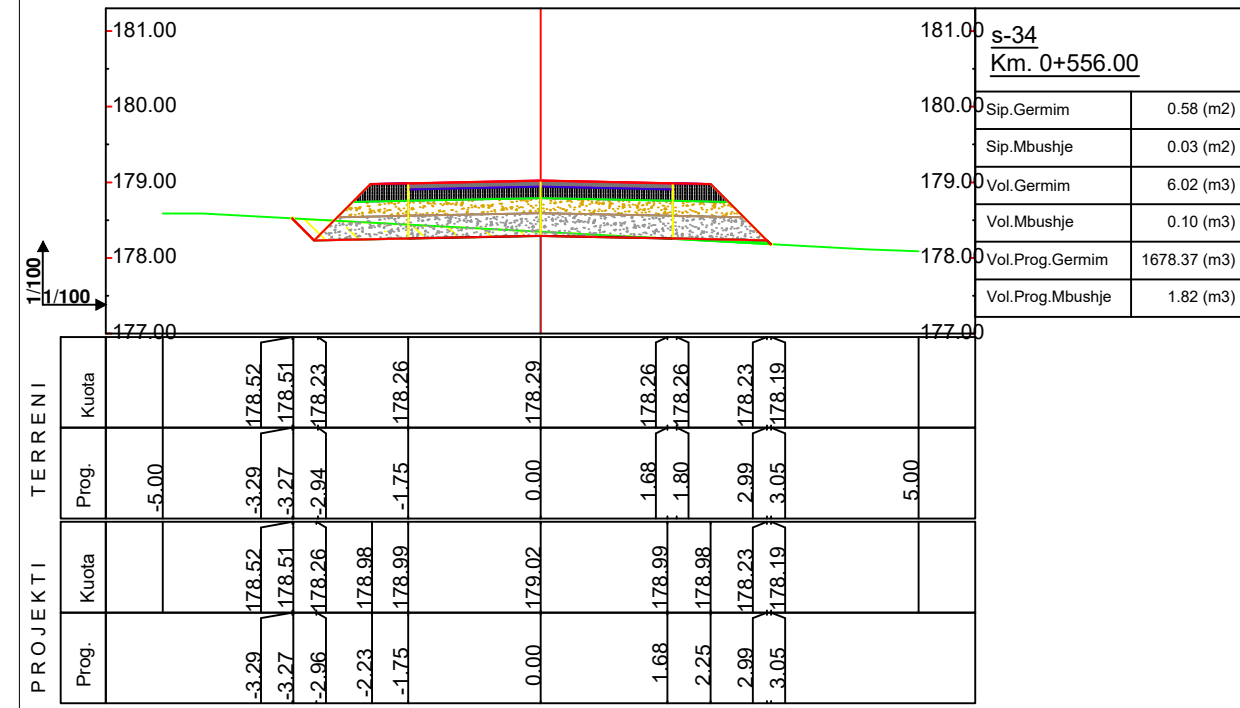
1-100 7 - 01

Mat 2021 Format A3

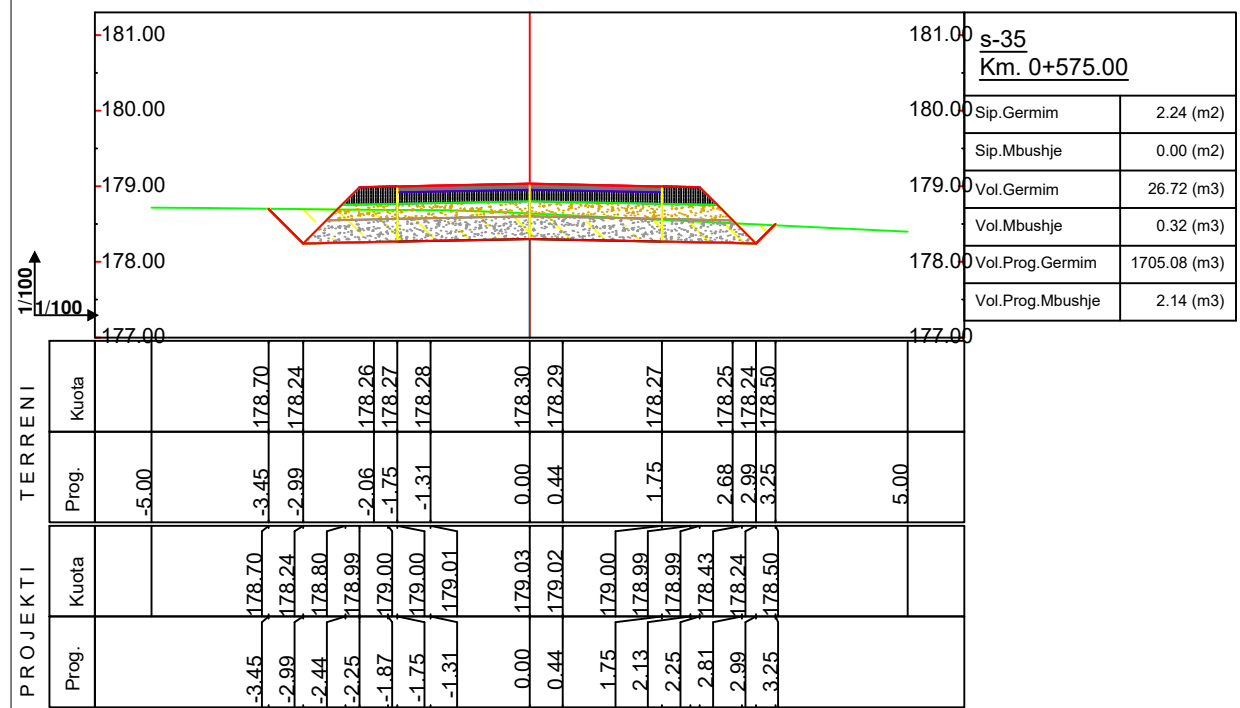
Km.0+550.00 (S-33)



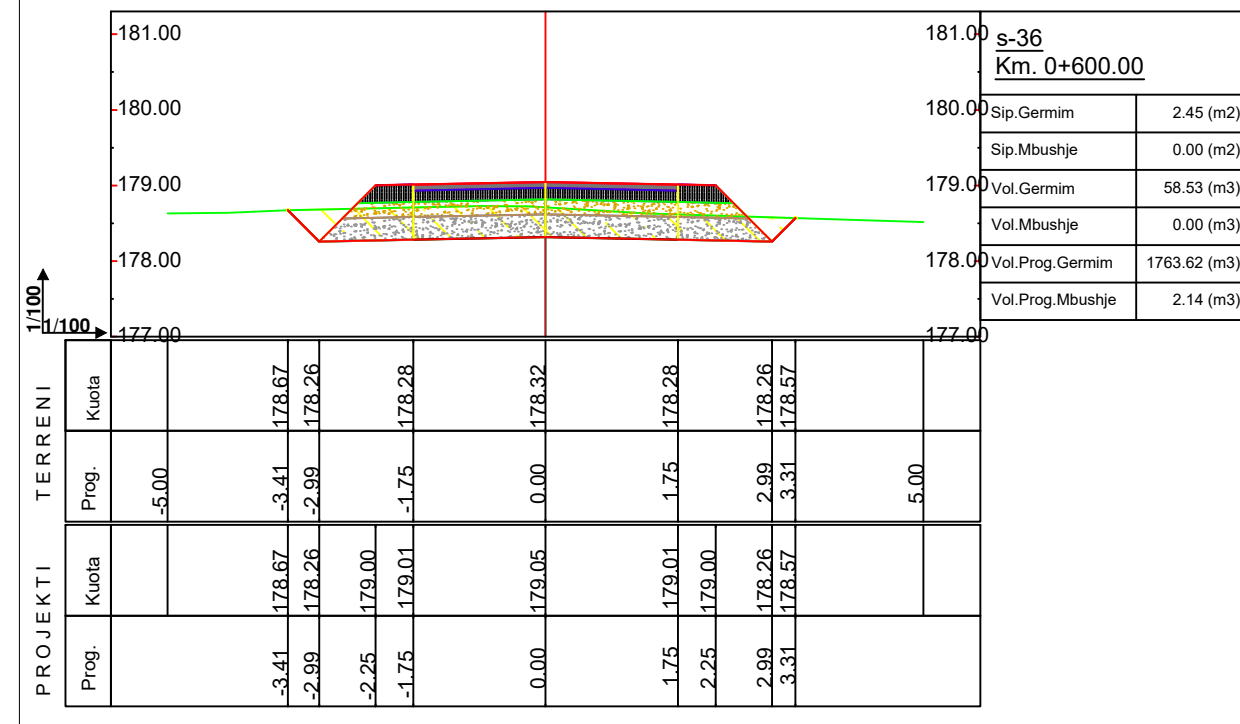
Km.0+556.00 (S-34)



Km.0+575.00 (S-35)



Km.0+600.00 (S-36)



POROSITESI : BASHKIA MAT

Objekti: "STUDIM PROJEKTIM I RRJETIT TE KANALIZIMEVE NE ZONAT PERIFERIKE TE QYTETIT BURREL"
"NDERTIM I RRUGES SE AKSESIT TE IMPIANTIT"

Emertimi: PROFILAT TERTHORE

"Arabel - Studio" Sh.p.k



"InfraKonsult" Sh.p.k



"Net-Group" Sh.p.k



Projektues

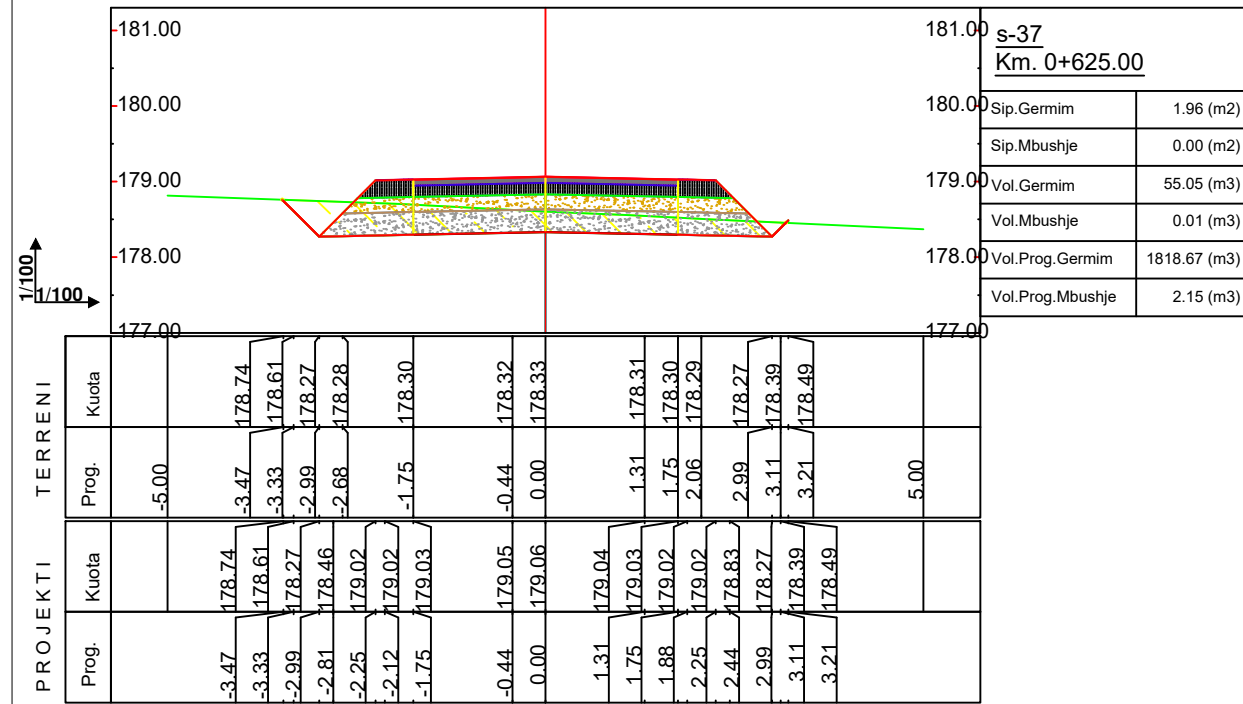
Nd.Shemsi Sulejmani	Nd.Illirjan Kokalari	Hidr.Luljeta Koci	Ark.Irida Troti	Elek.Altin Allkaj	Gjeoteknik. Artjon Jani
Nd.Lefter Shembitraku	Hidr.Arben Prendi	Gjeod.Myzafer Kallabaku	Ark.Diana Mitrusi	Mek.Bujar Struga	Gjeolog. Besnik Hykaj
Nd.Sokol Metoja	Hidr.Redri Struga	Gjeod.Iv Beqari	Ark.Rigert Hyra	Mek.Bujar Meraj	
Nd.Ermal Spahiu	Hidr.Hajredin Murgu	Gjeod.Shqiponja Civici	Elek.Burhan Demberi	Mek. Gjergji Kotori	

SHKALLA FLETA

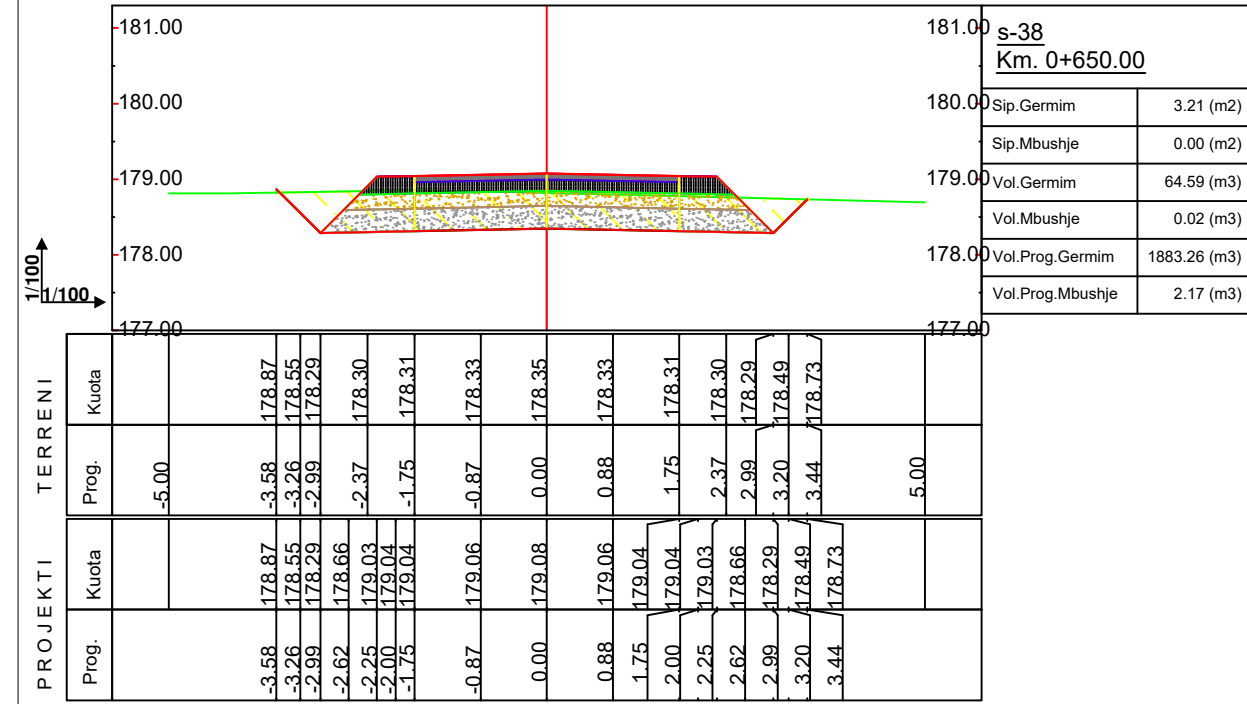
1-100 7 - 01

Mat 2021 Format A3

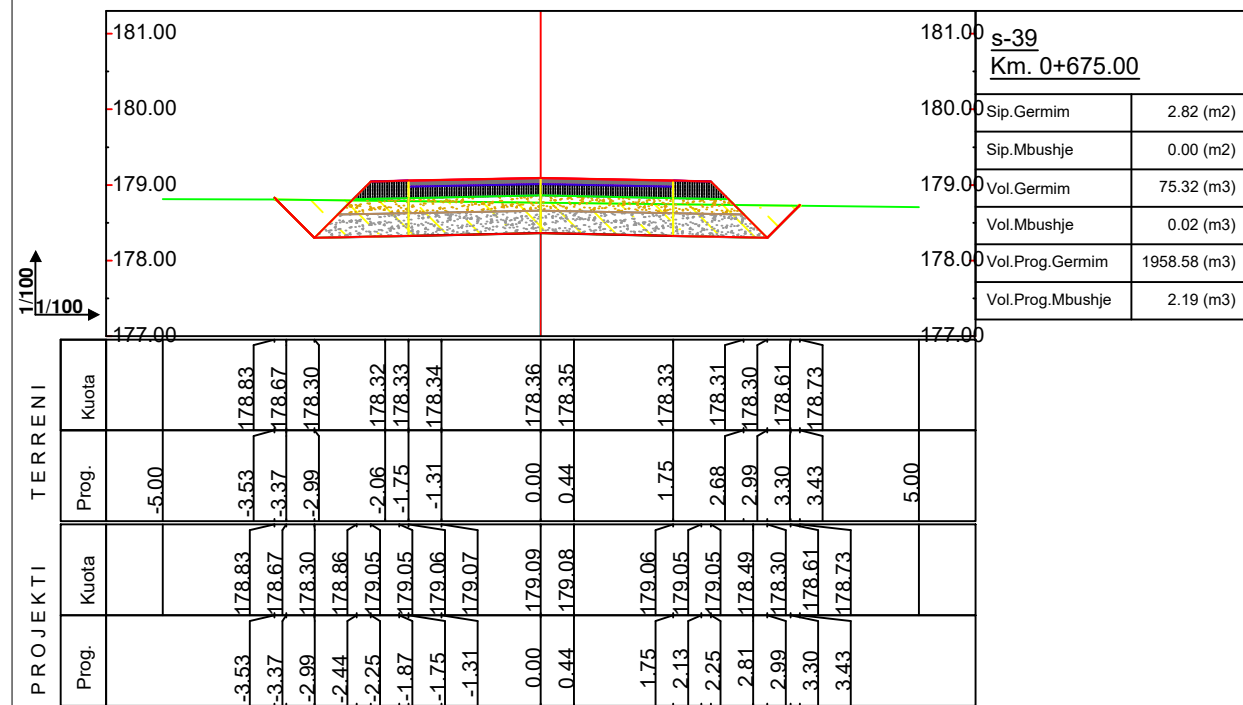
Km.0+625.00 (S-37)



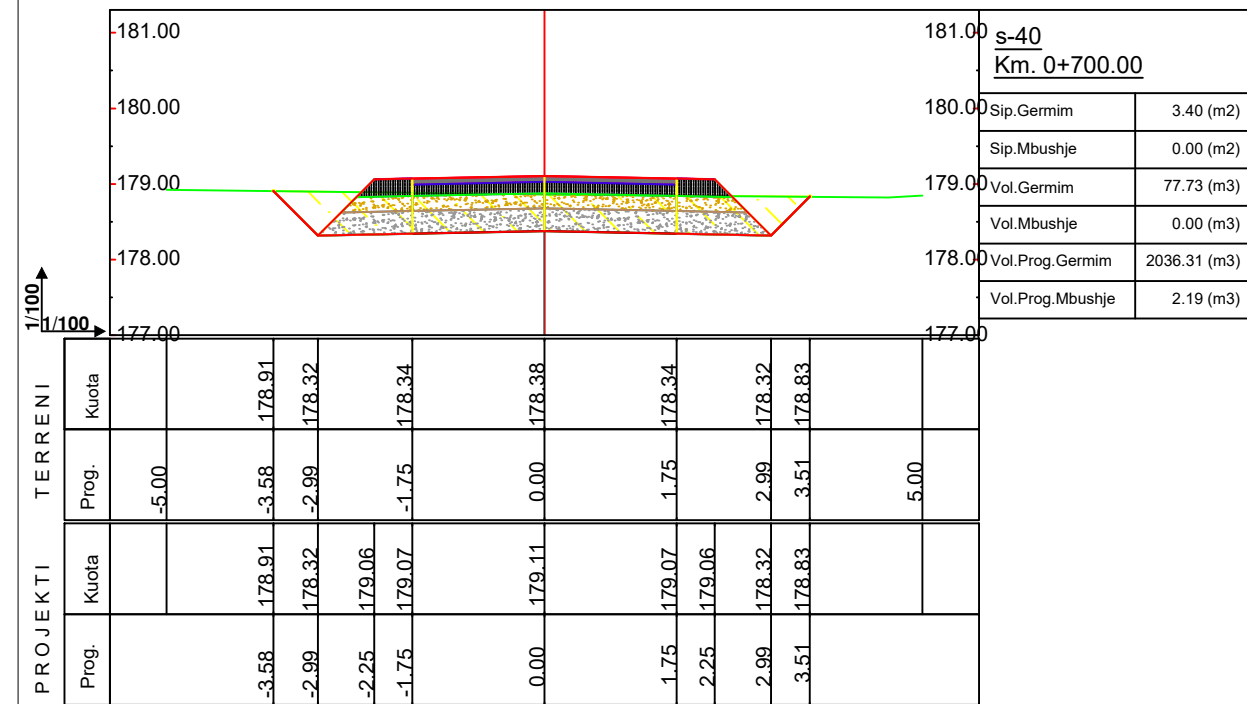
Km.0+650.00 (S-38)



Km.0+675.00 (S-39)

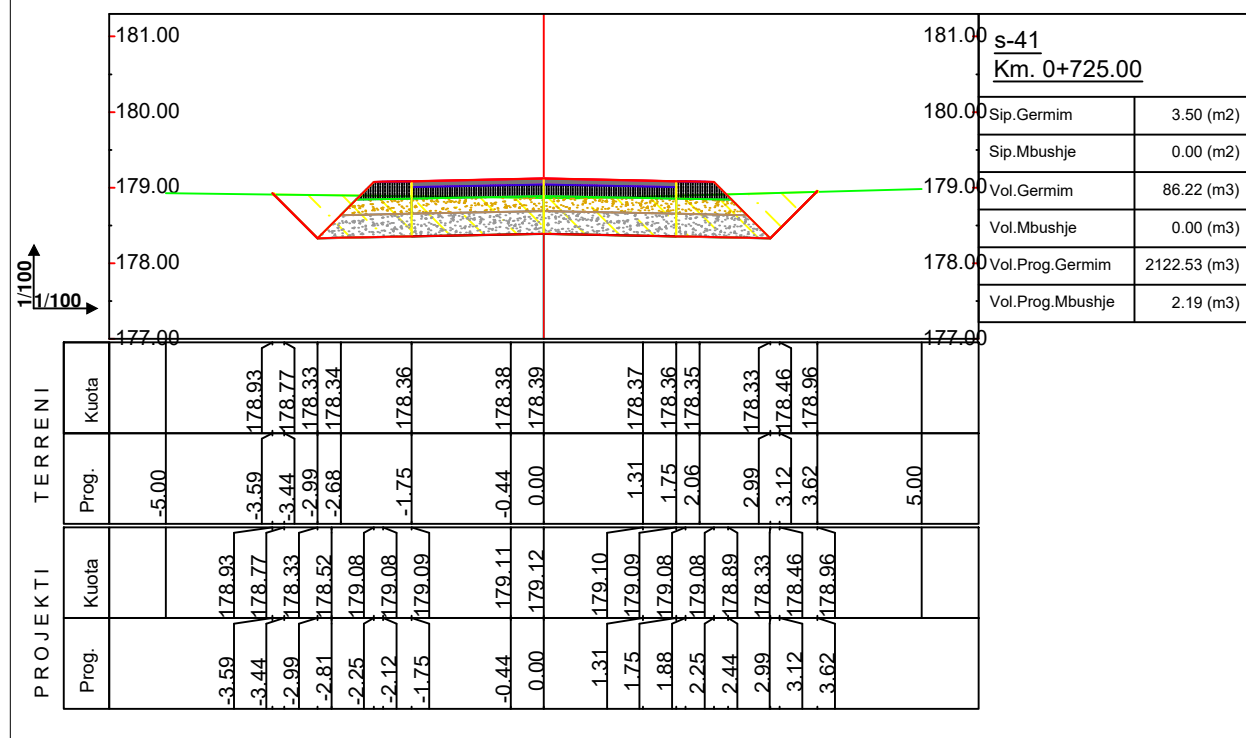


Km.0+700.00 (S-40)

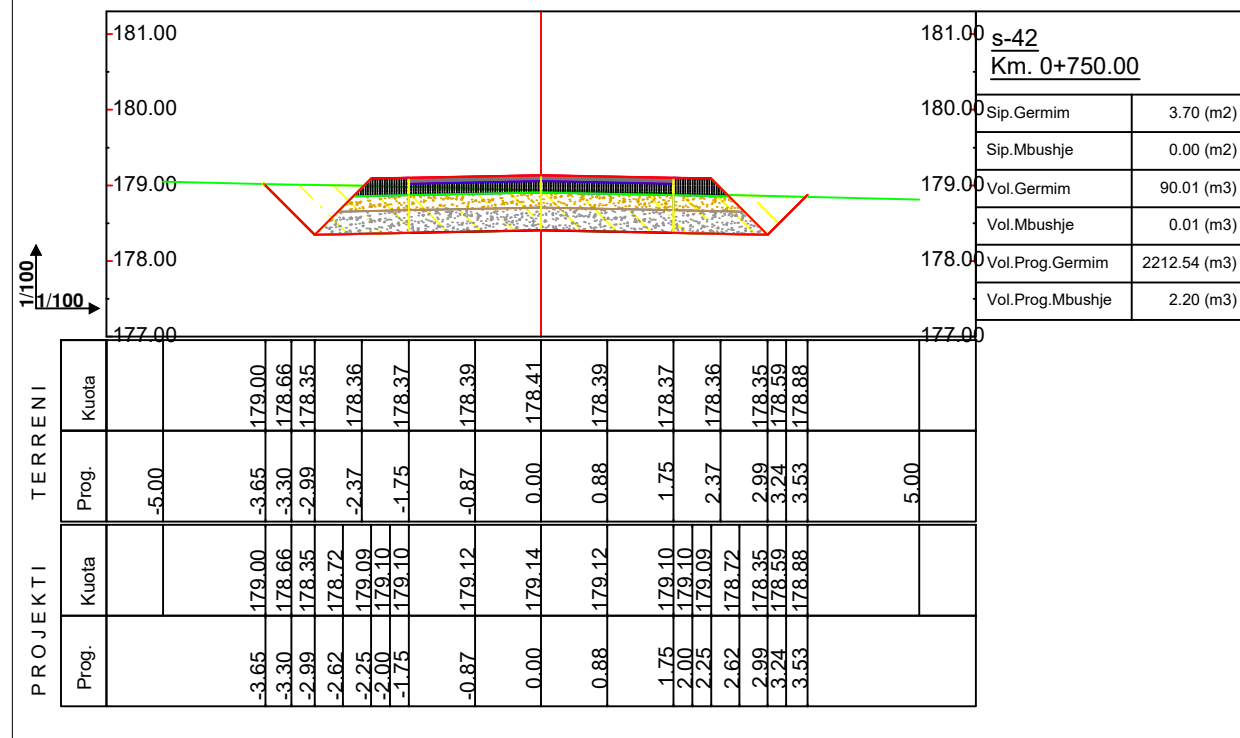


Nd.Shemsi Sulejmani	Nd.Ilirjan Kokalari	Hidr.Luljeta Koci	Ark.Irida Troti	Elek.Altin Allkaj	Gjeoteknik. Artjon Jani
Nd.Lefter Shembitraku	Hidr.Arben Prendi	Gjeod.Myzafer Kallabaku	Ark.Diana Mitrushi	Mek.Bujar Struga	Gjeolog. Besnik Hykaj
Nd.Sokol Metoja	Hidr.Redi Struga	Gjeod.Iv Beqari	Ark.Rigert Hyra	Mek.Bujar Meraj	
Nd.Ermal Spahiu	Hidr.Hajredin Murgu	Gjeod.Shqiponja Civici	Elek.Burhan Demberi	Mek. Gjergji Kotori	

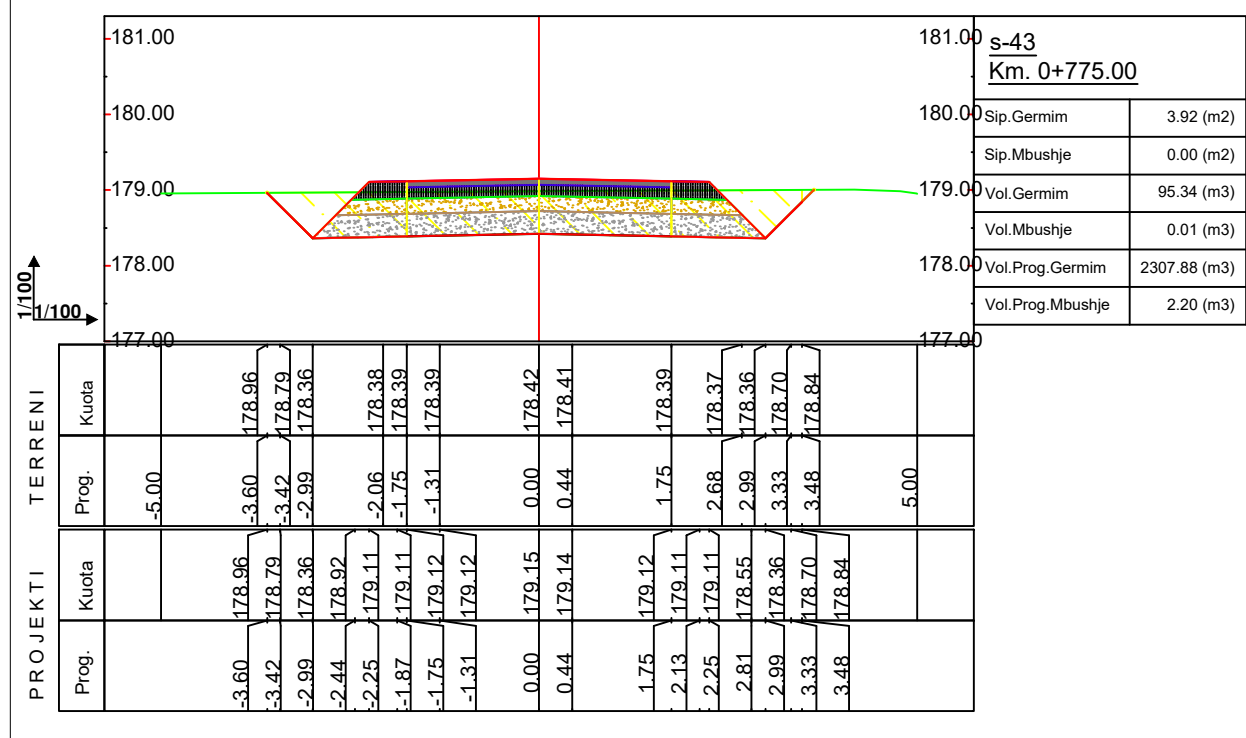
Km.0+725.00 (S-41)



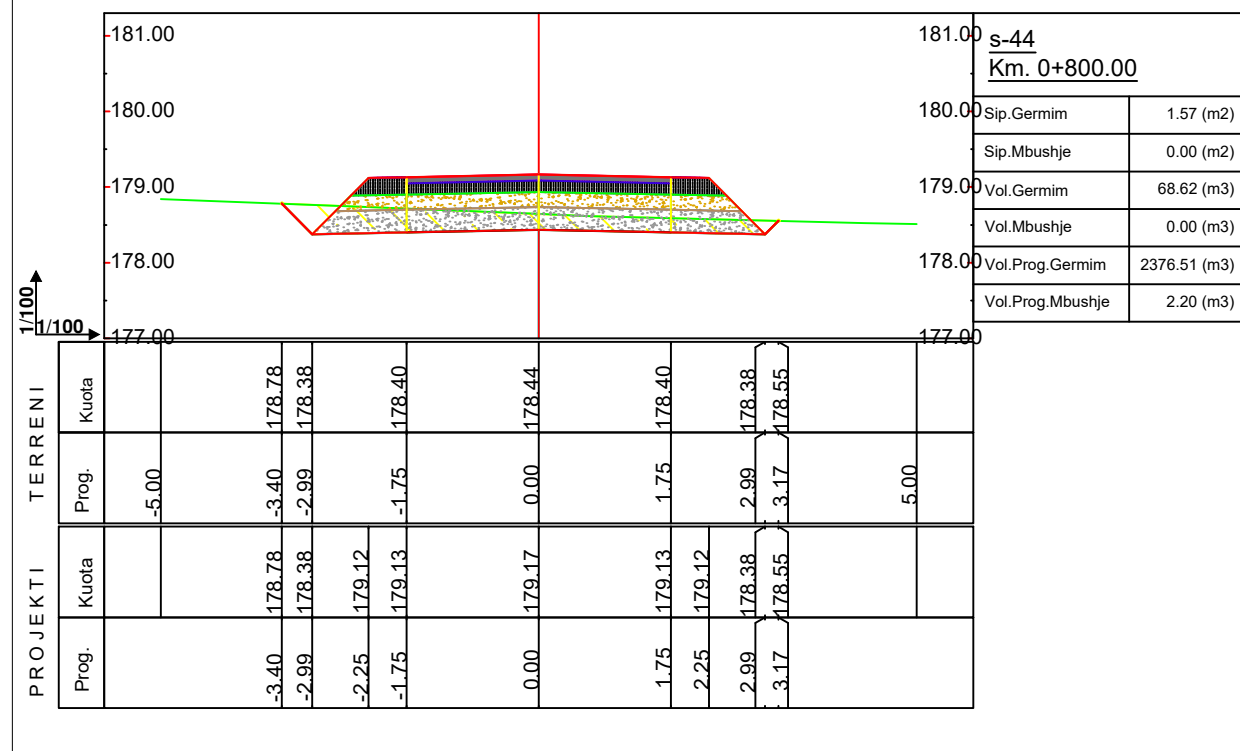
Km.0+750.00 (S-42)



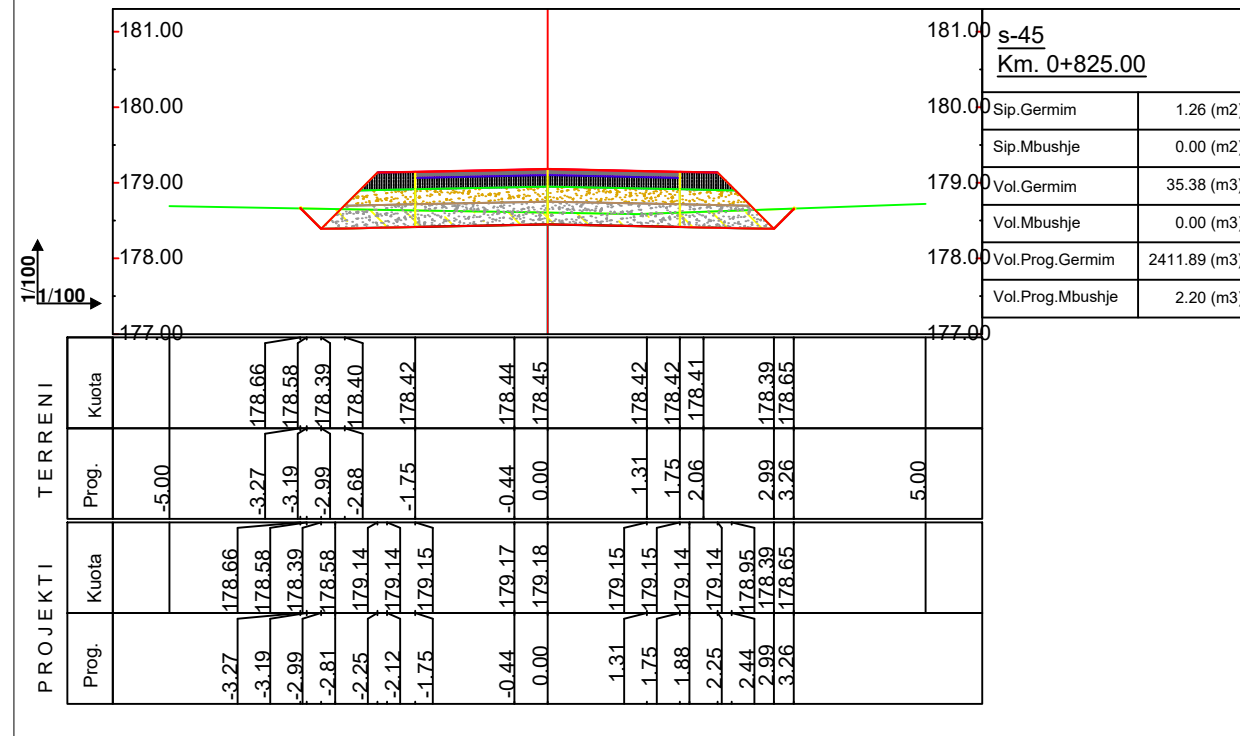
Km.0+775.00 (S-43)



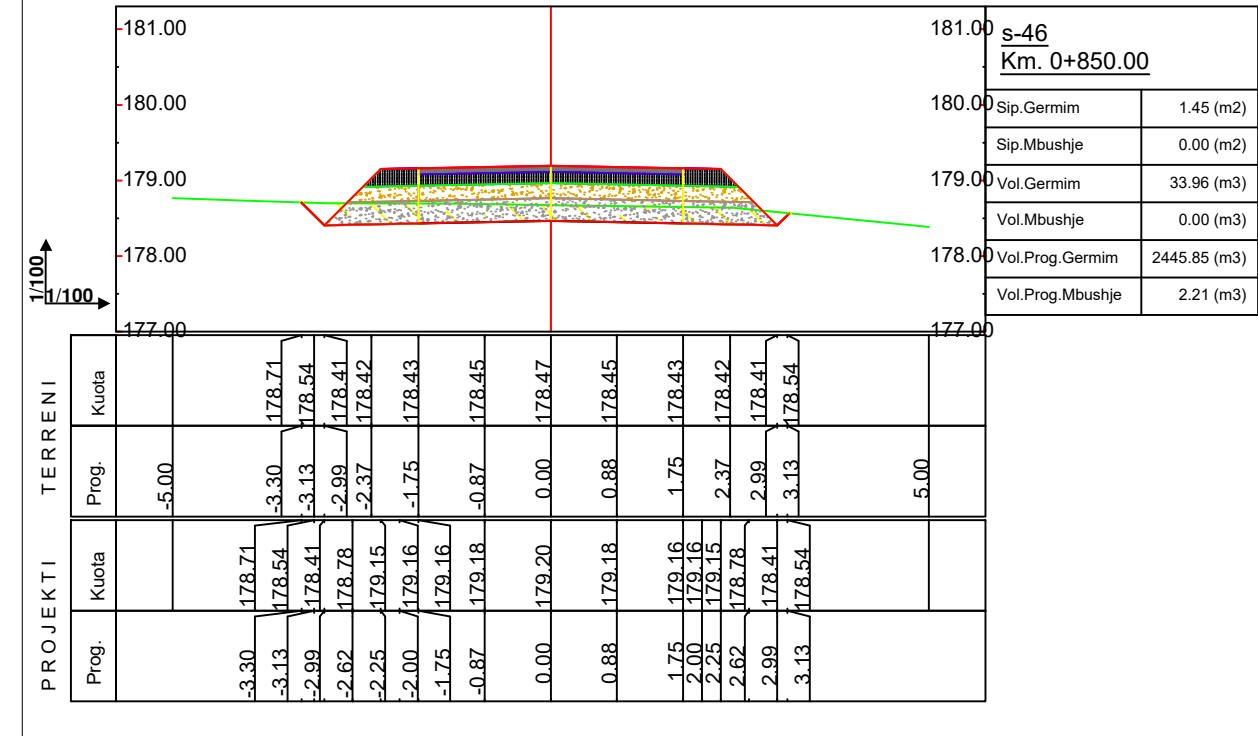
Km.0+800.00 (S-44)



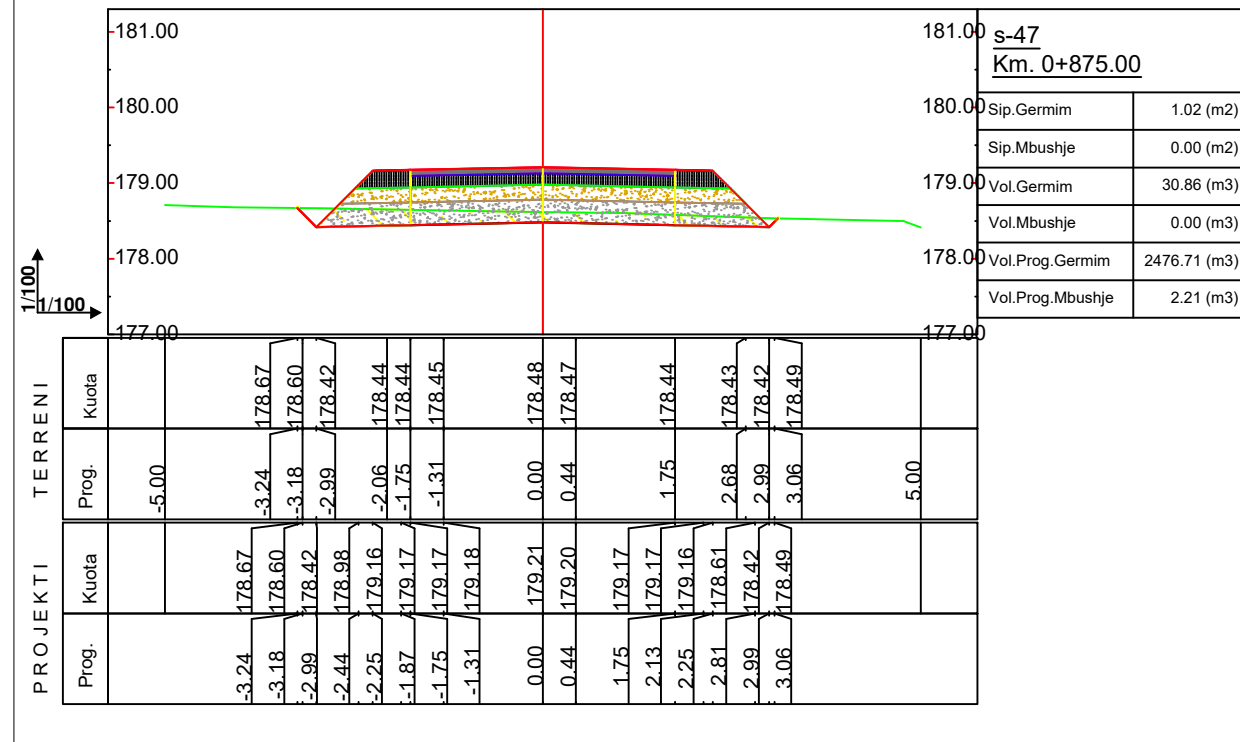
Km.0+825.00 (S-45)



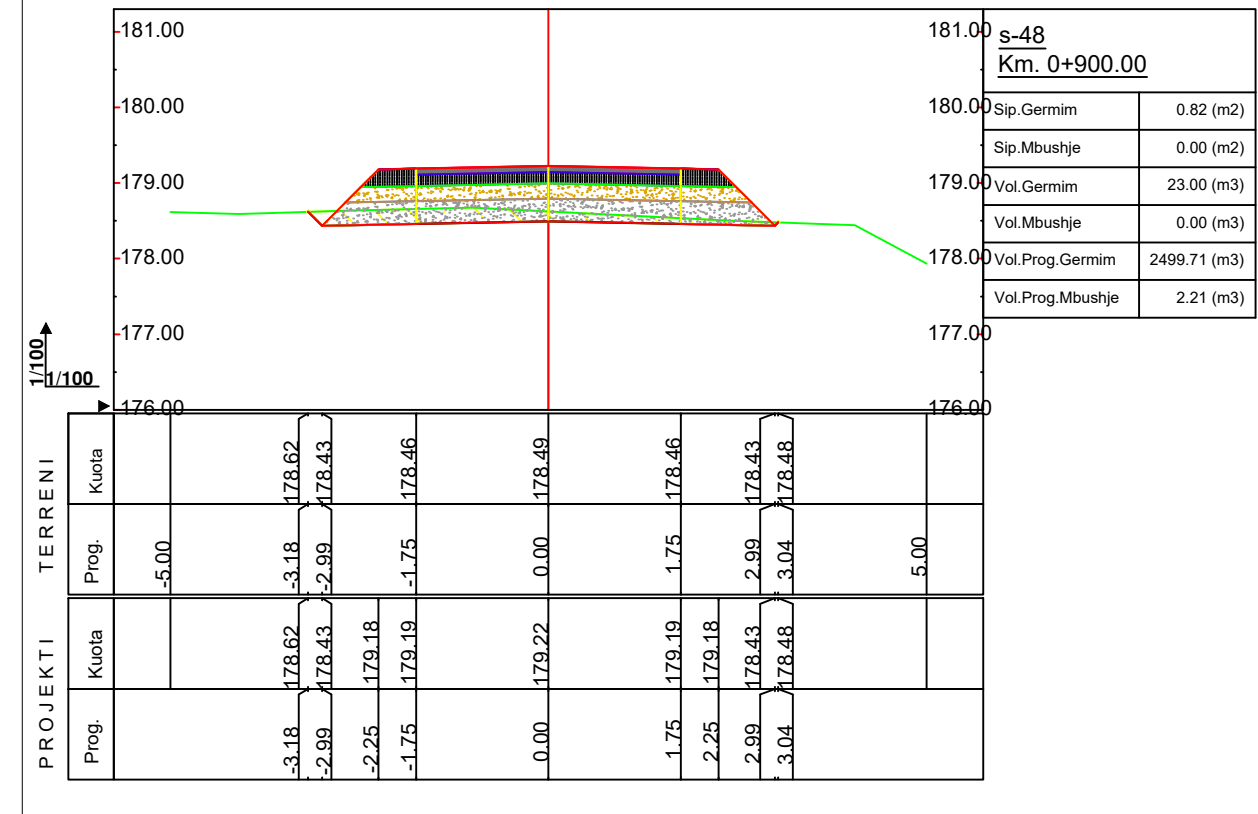
Km.0+850.00 (S-46)



Km.0+875.00 (S-47)



Km.0+900.00 (S-48)



POROSITESI : BASHKIA MAT

Objekti: "STUDIM PROJEKTIM I RRJETIT TE KANALIZIMEVE NE ZONAT PERIFERIKE TE QYTETIT BURREL"
"NDERTIM I RRUGES SE AKSESIT TE IMPIANTIT"

Emertimi: PROFILAT TERTHORE

"Arabel - Studio" Sh.p.k



"InfraKonsult" Sh.p.k



"Net-Group" Sh.p.k



Projektues

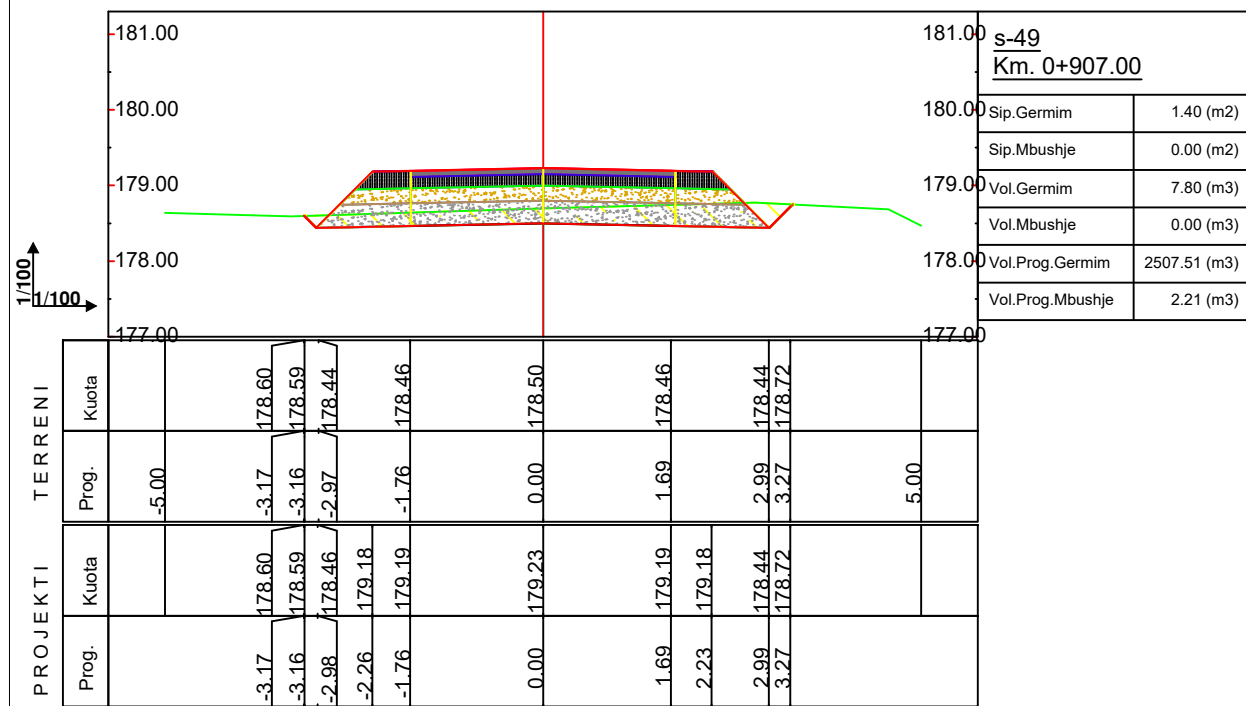
Nd.Shemsi Sulejmani	Nd.Illirjan Kokalari	Hidr.Luljeta Koci	Ark.Irida Troti	Elek.Altin Allkaj	Gjeoteknik. Artjon Jani
Nd.Lefter Shembitraku	Hidr.Arben Prendi	Gjeod.Myzafer Kallabaku	Ark.Diana Mitrushu	Mek.Bujar Struga	Gjeolog. Besnik Hykaj
Nd.Sokol Metoja	Hidr.Redi Struga	Gjeod.Iv Beqari	Ark.Rigert Hyra	Mek.Bujar Meraj	
Nd.Ermal Spahiu	Hidr.Hajredin Murgu	Gjeod.Shqiponja Civici	Elek.Burhan Demberi	Mek. Gjergji Kotori	

SHKALLA FLETA

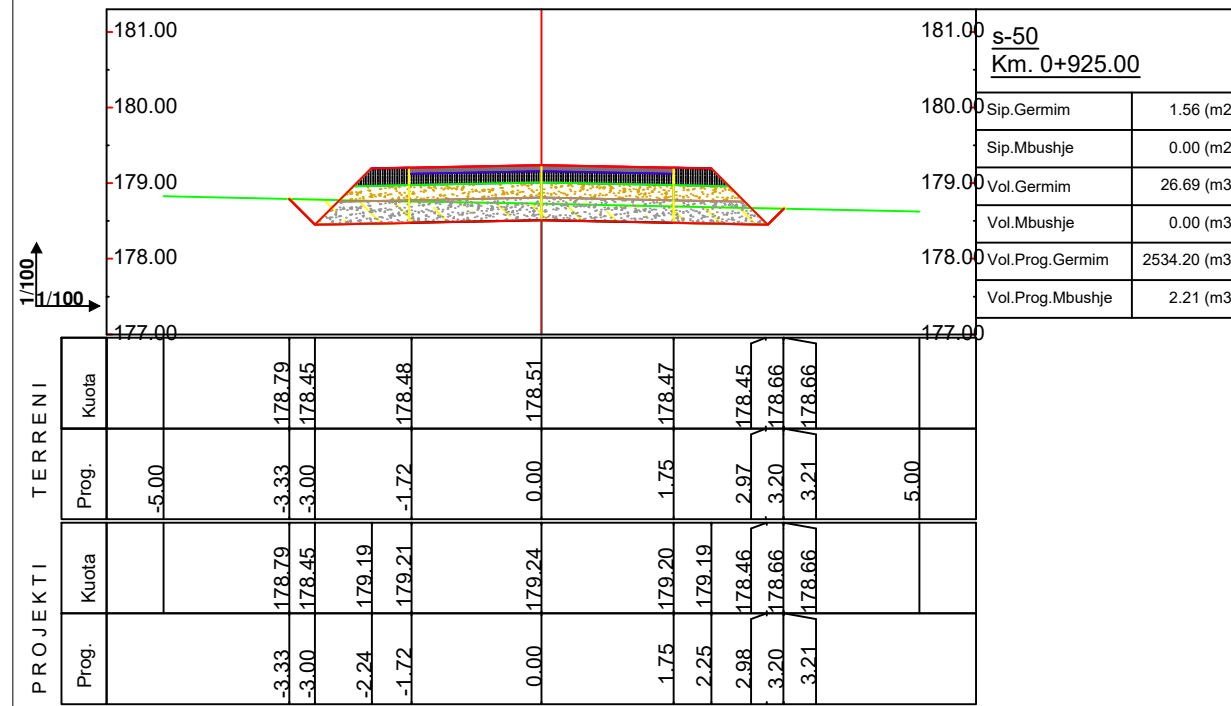
1-100 7 - 01

Mat 2021 Format A3

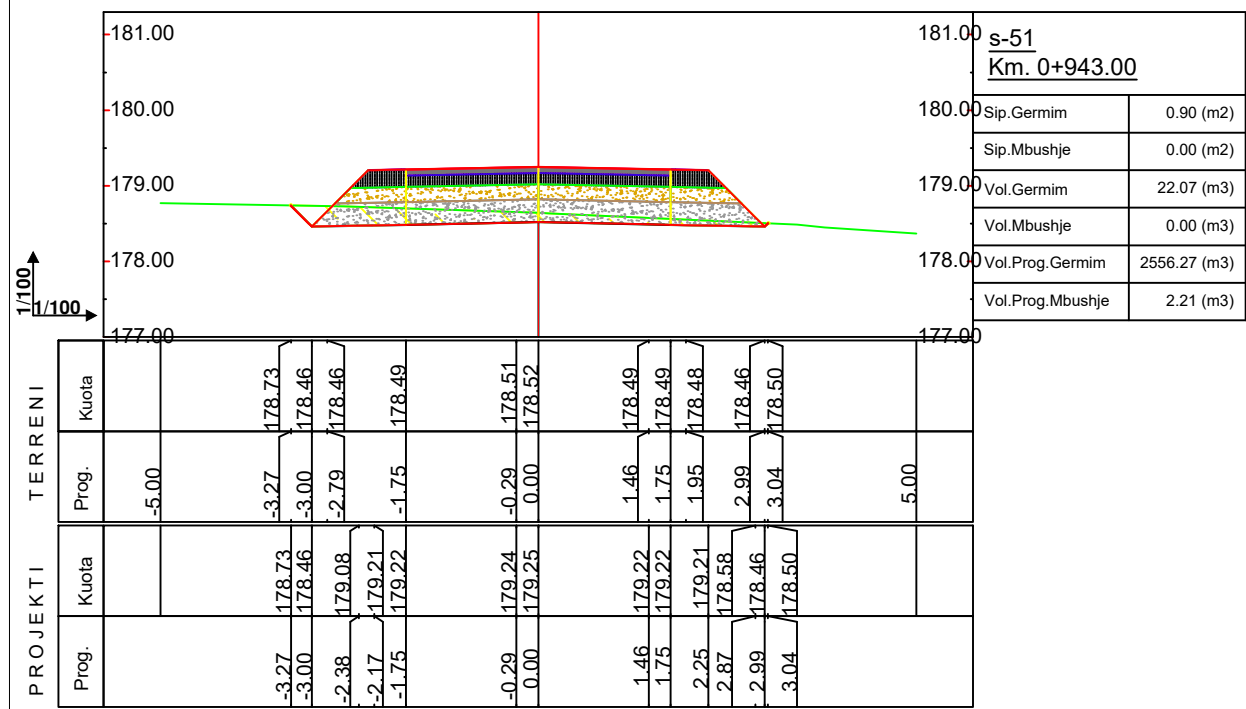
Km.0+907.00 (S-49)



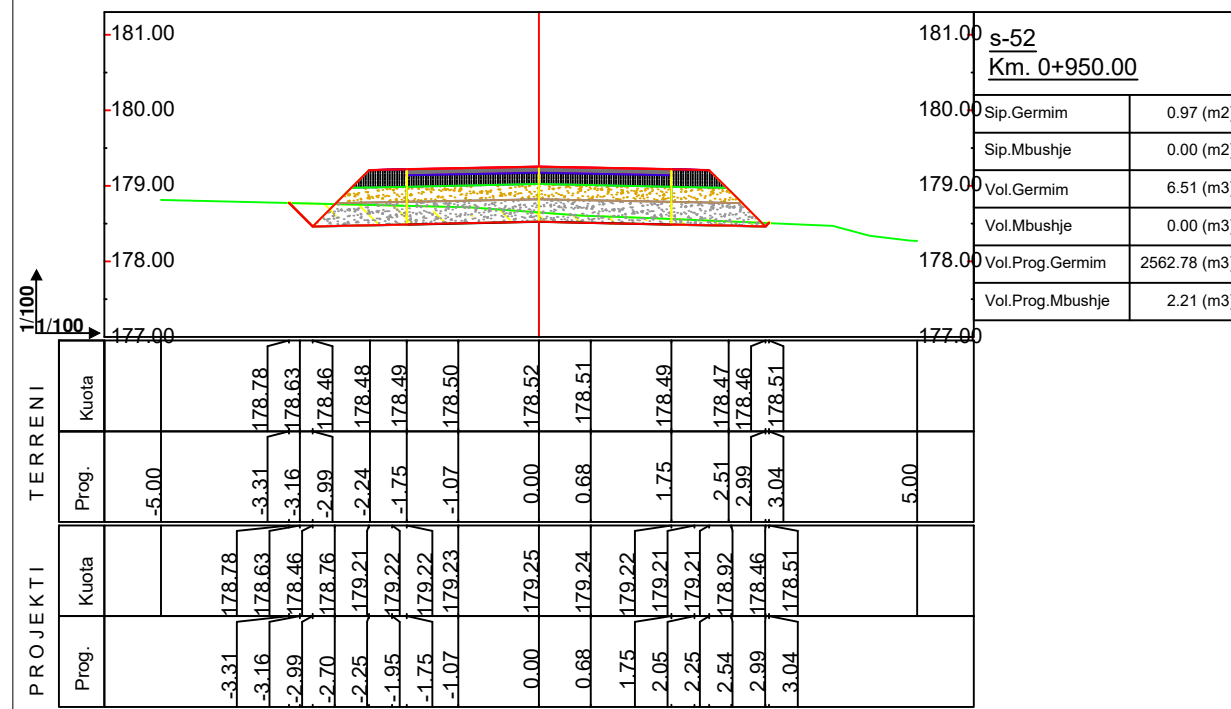
Km.0+925.00 (S-50)



Km.0+943.00 (S-51)



Km.0+950.00 (S-52)



POROSITESI : BASHKIA MAT

Objekti: "STUDIM PROJEKTIM I RRJETIT TE KANALIZIMEVE NE ZONAT PERIFERIKE TE QYTETIT BURREL"
"NDERTIM I RRUGES SE AKSESIT TE IMPIANTIT"

Emertimi: PROFILAT TERTHORE

"Arabel - Studio" Sh.p.k



"InfraKonsult" Sh.p.k



"Net-Group" Sh.p.k



Projektues

Nd.Shemsi Sulejmani	Nd.Ilirjan Kokalari	Hidr.Luljeta Koci	Ark.Irida Troti	Elek.Altin Allkaj	Gjeoteknik. Artjon Jani
Nd.Lefter Shembitraku	Hidr.Arben Prendi	Gjeod.Myzaferë Kallabaku	Ark.Diana Mitrushi	Mek.Bujar Struga	Gjeolog. Besnik Hykaj
Nd.Sokol Metoja	Hidr.Redri Struga	Gjeod.Iv Beqari	Ark.Rigert Hyra	Mek.Bujar Meraj	
Nd.Ermal Spahiu	Hidr.Hajredin Murgu	Gjeod.Shqiponja Civici	Elek.Burhan Demberi	Mek. Gjergji Kotori	

SHKALLA

FLETA

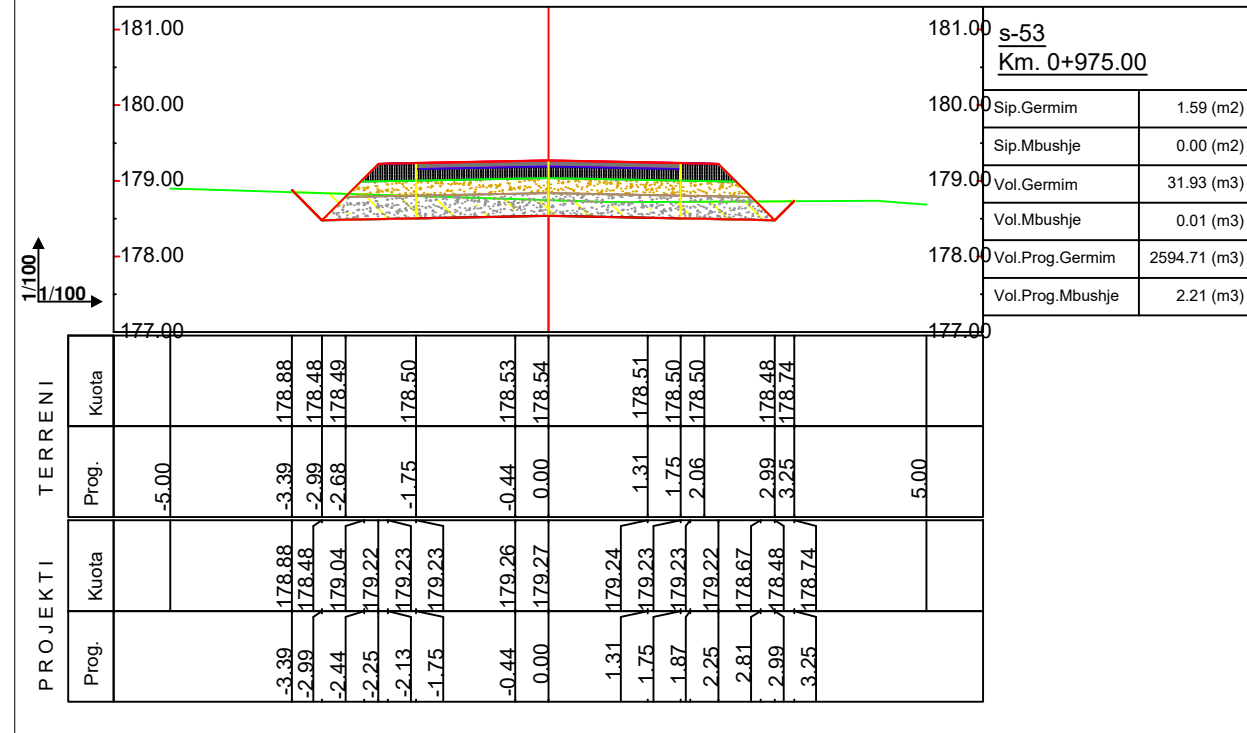
1-100

7 - 01

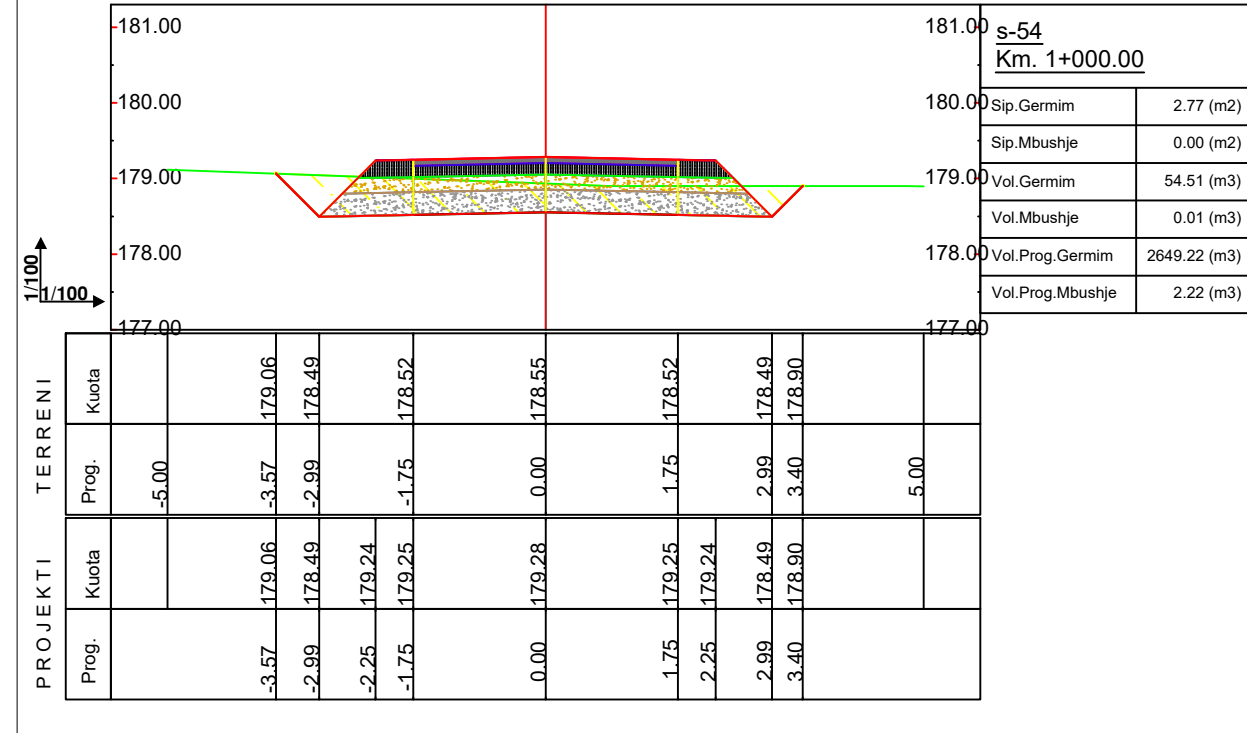
Mat 2021

Format A3

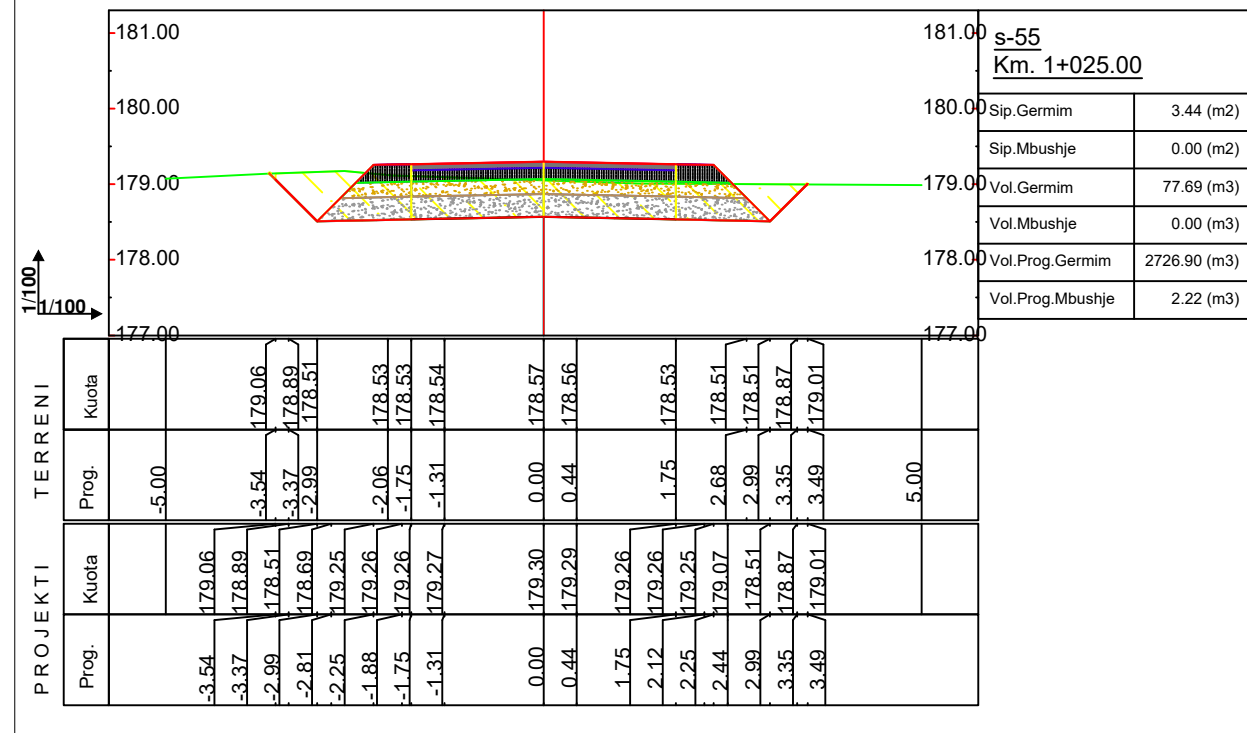
Km.0+975.00 (S-53)



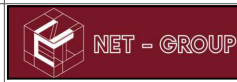
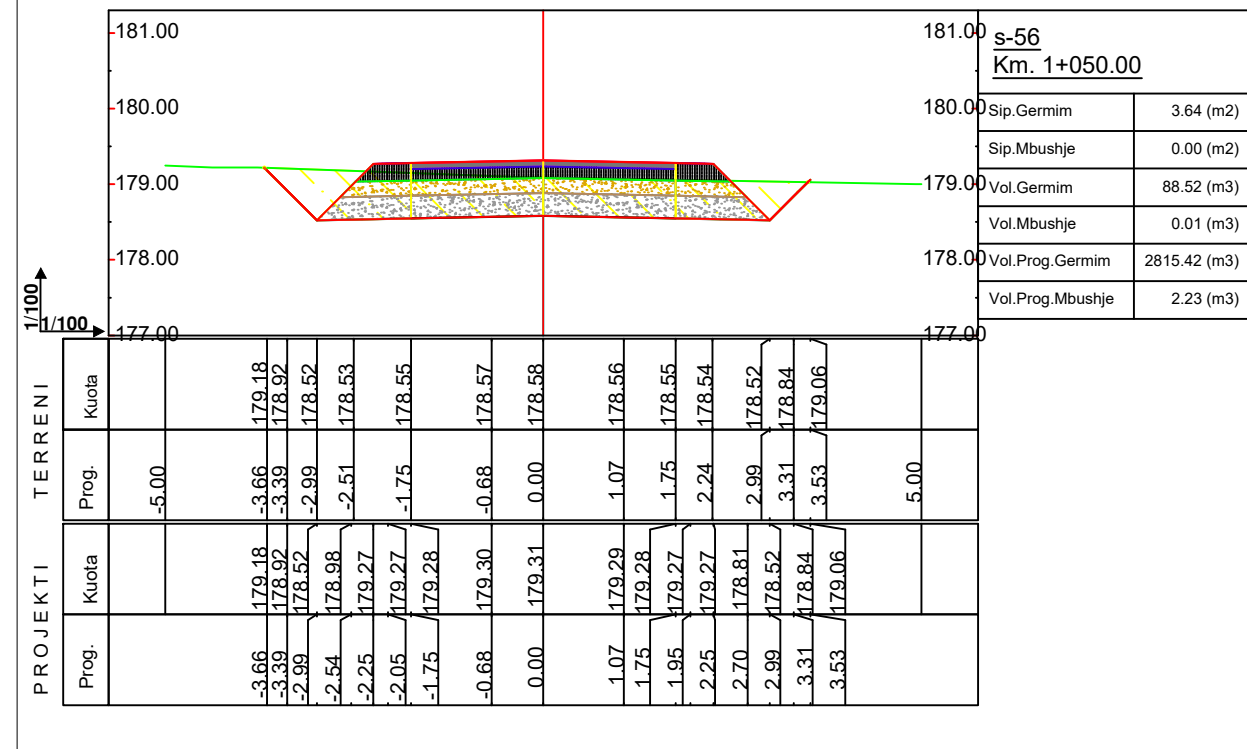
Km.1+000.00 (S-54)



Km.1+025.00 (S-55)

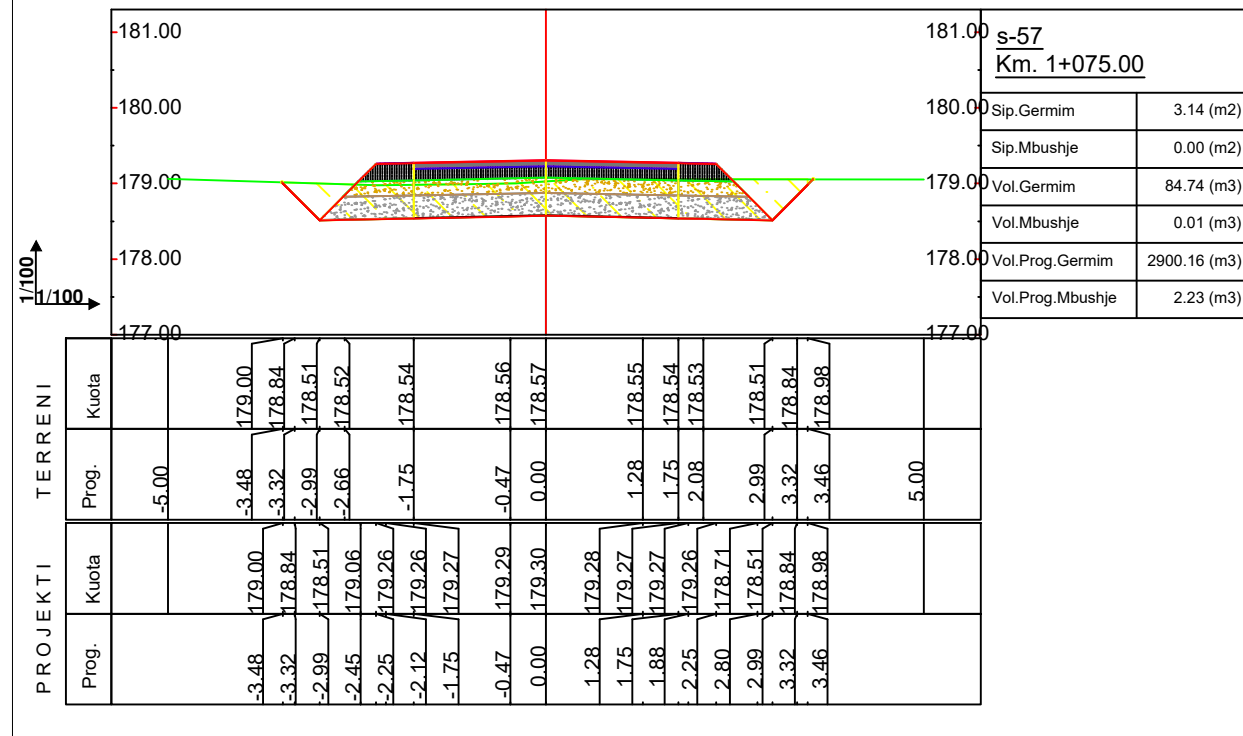


Km.1+050.00 (S-56)

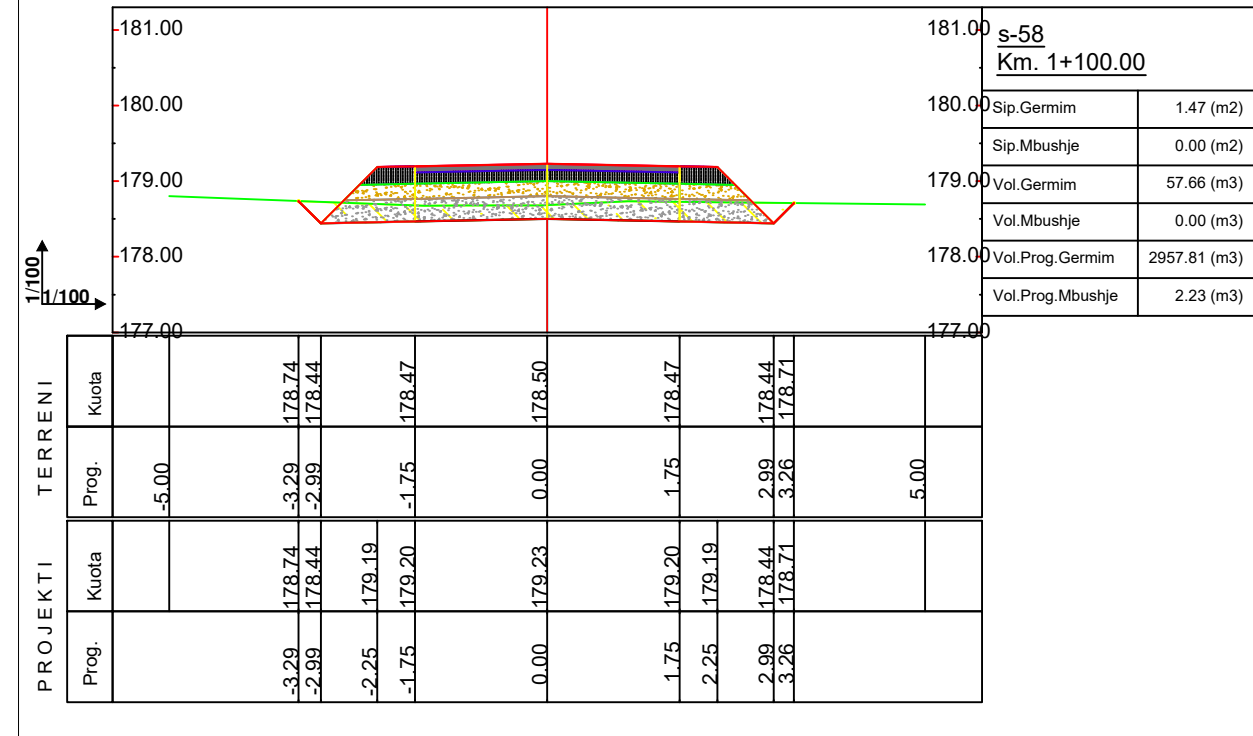


Nd.Shemsi Sulejmani	Nd.Ilirjan Kokalari	Hidr.Luljeta Koci	Ark.Irida Troti	Elek.Altin Allkaj	Gjeoteknik. Artjon Jani
Nd.Lefter Shembitraku	Hidr.Arben Prendi	Gjeod.Myzaferë Kallabaku	Ark.Diana Mitrusi	Mek.Bujar Struga	Gjeolog. Besnik Hykaj
Nd.Sokol Metoja	Hidr.Redri Struga	Gjeod.Iv Beqari	Ark.Rigert Hyra	Mek.Bujar Meraj	
Nd.Ermal Spahiu	Hidr.Hajredin Murgu	Gjeod.Shqiponja Civici	Elek.Burhan Demberi	Mek. Gjergji Kotori	

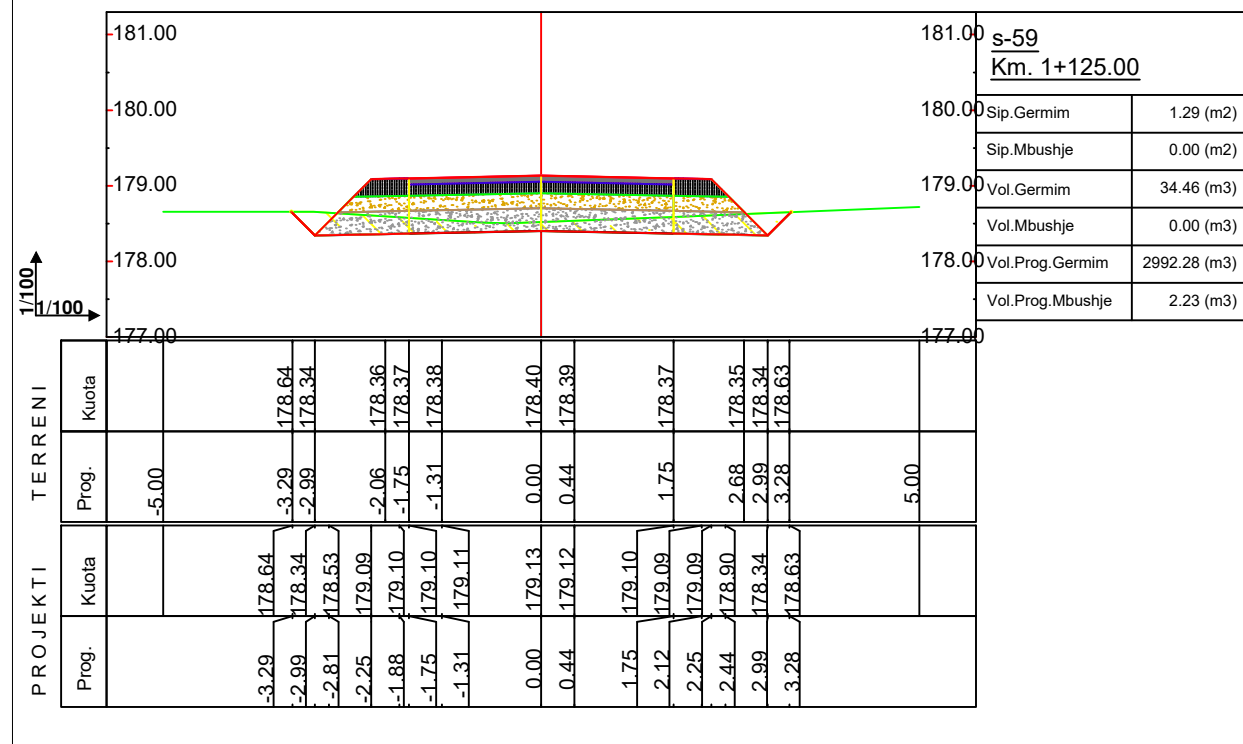
Km.1+075.00 (S-57)



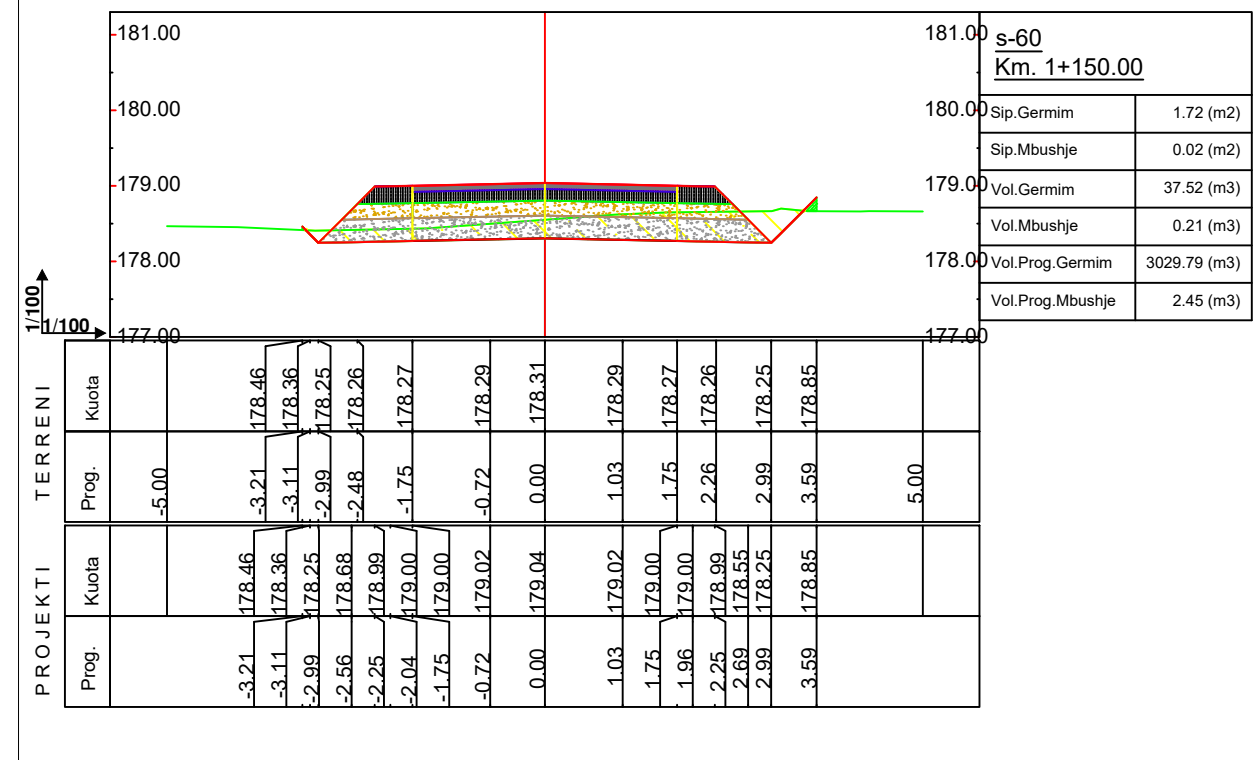
Km.1+100.00 (S-58)



Km.1+125.00 (S-59)

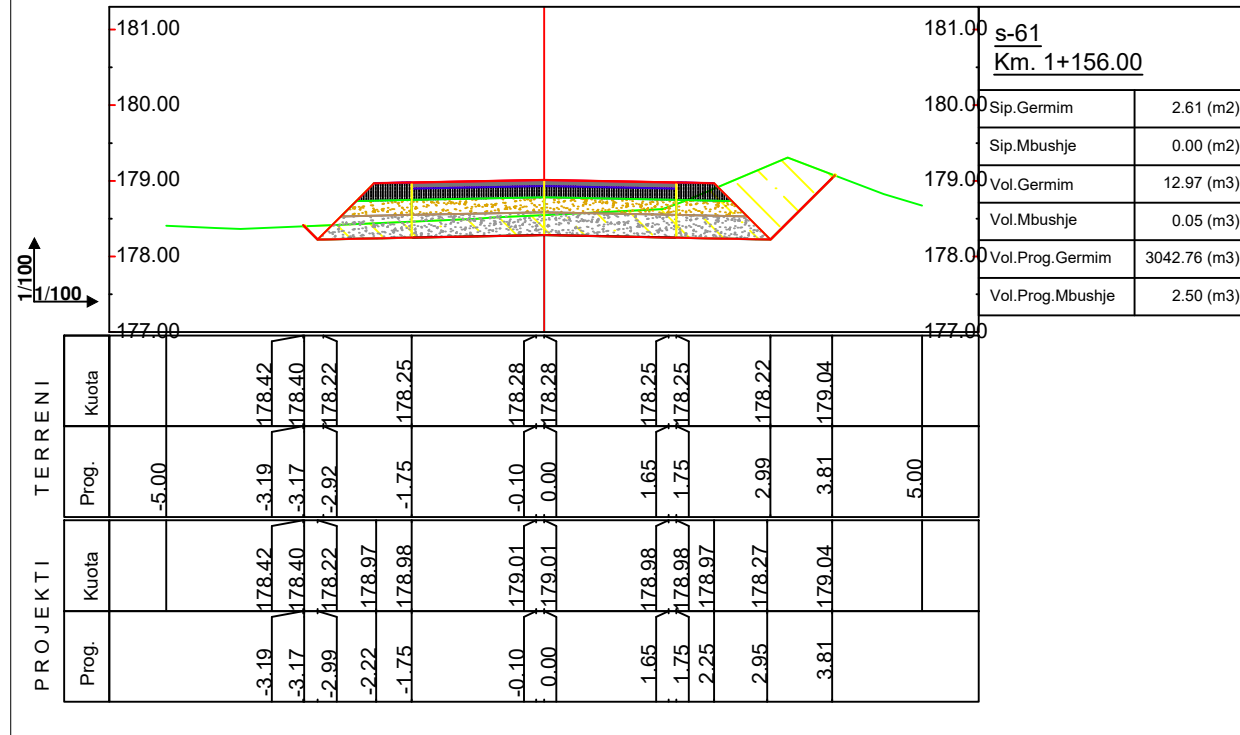


Km.1+150.00 (S-60)

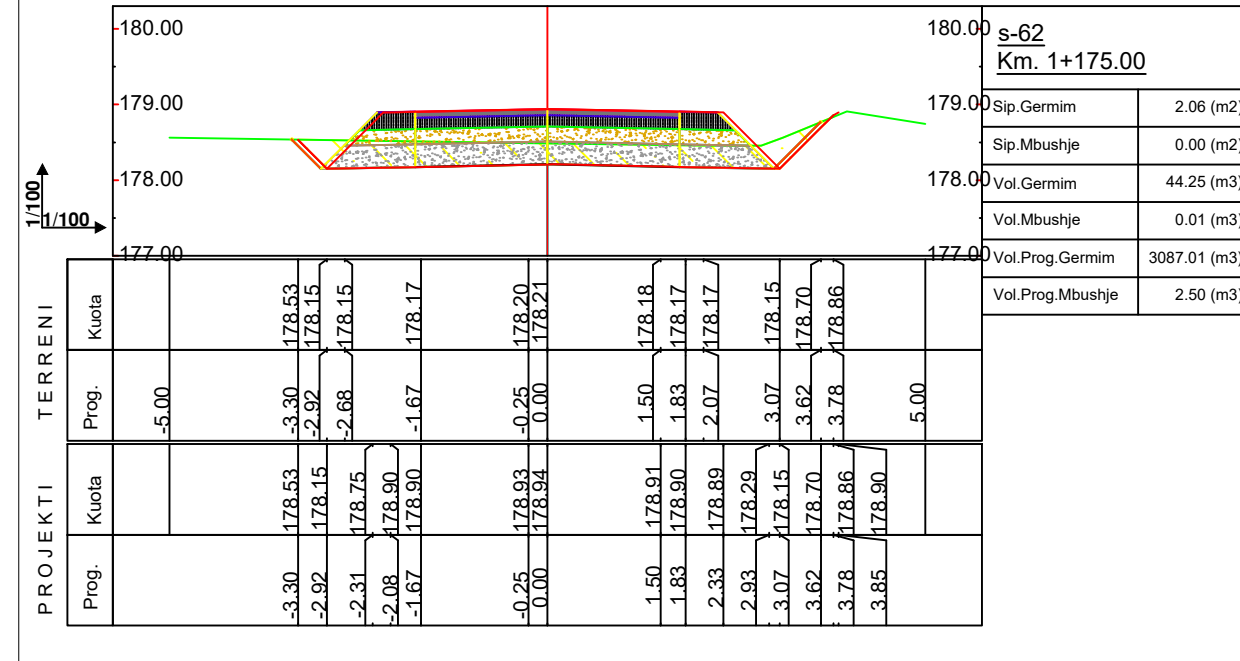


Nd.Shemsi Sulejmani	Nd.Illirjan Kokalari	Hidr.Luljeta Koci	Ark.Irida Troti	Elek.Altin Allkaj	Gjeoteknik. Artjon Jani
Nd.Lefter Shembitraku	Hidr.Arben Prendi	Gjeod.Myzafer Kallabaku	Ark.Diana Mitrushi	Mek.Bujar Struga	Gjeolog. Besnik Hykaj
Nd.Sokol Metoja	Hidr.Redri Struga	Gjeod.Iv Beqari	Ark.Rigert Hyra	Mek.Bujar Meraj	
Nd.Ermal Spahiu	Hidr.Hajredin Murgu	Gjeod.Shqiponja Civici	Elek.Burhan Demberi	Mek. Gjergji Kotori	

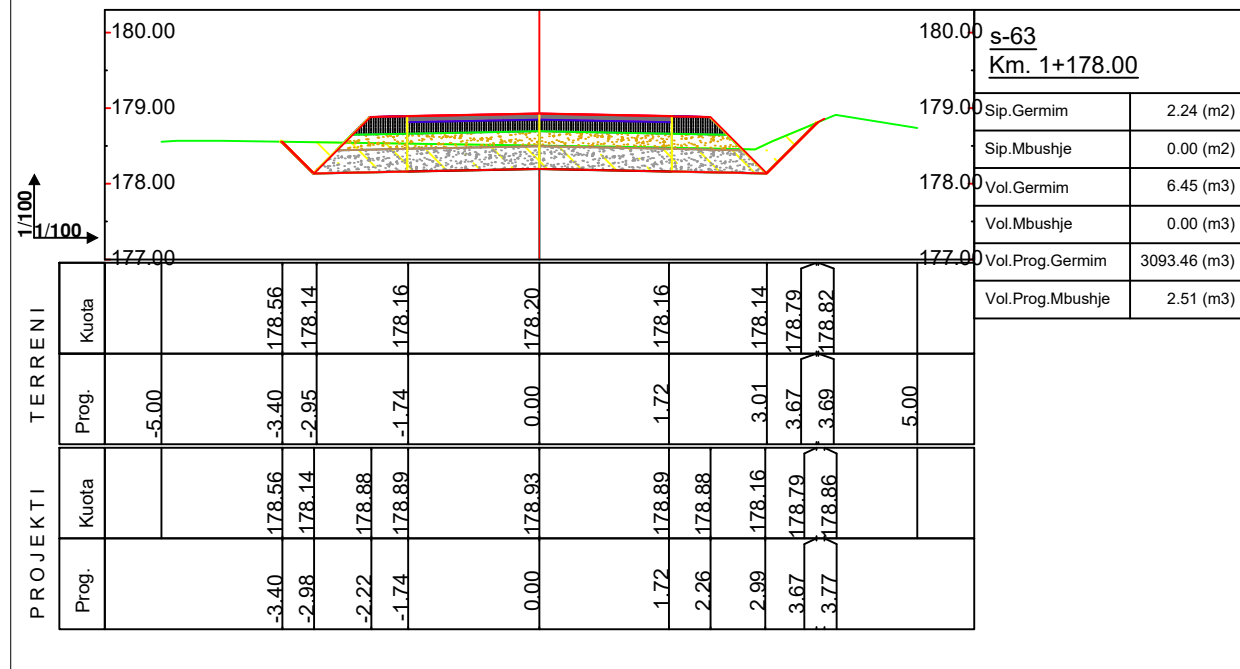
Km.1+156.00 (S-61)



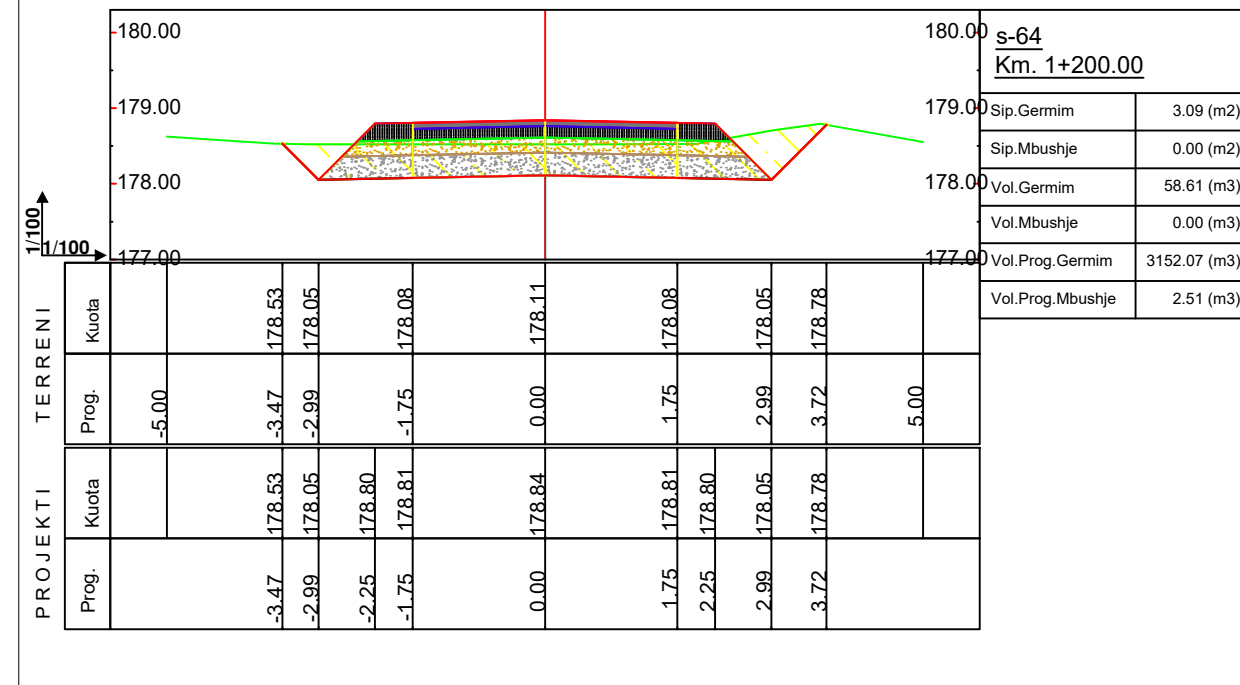
Km.1+175.00 (S-62)



Km.1+178.00 (S-63)

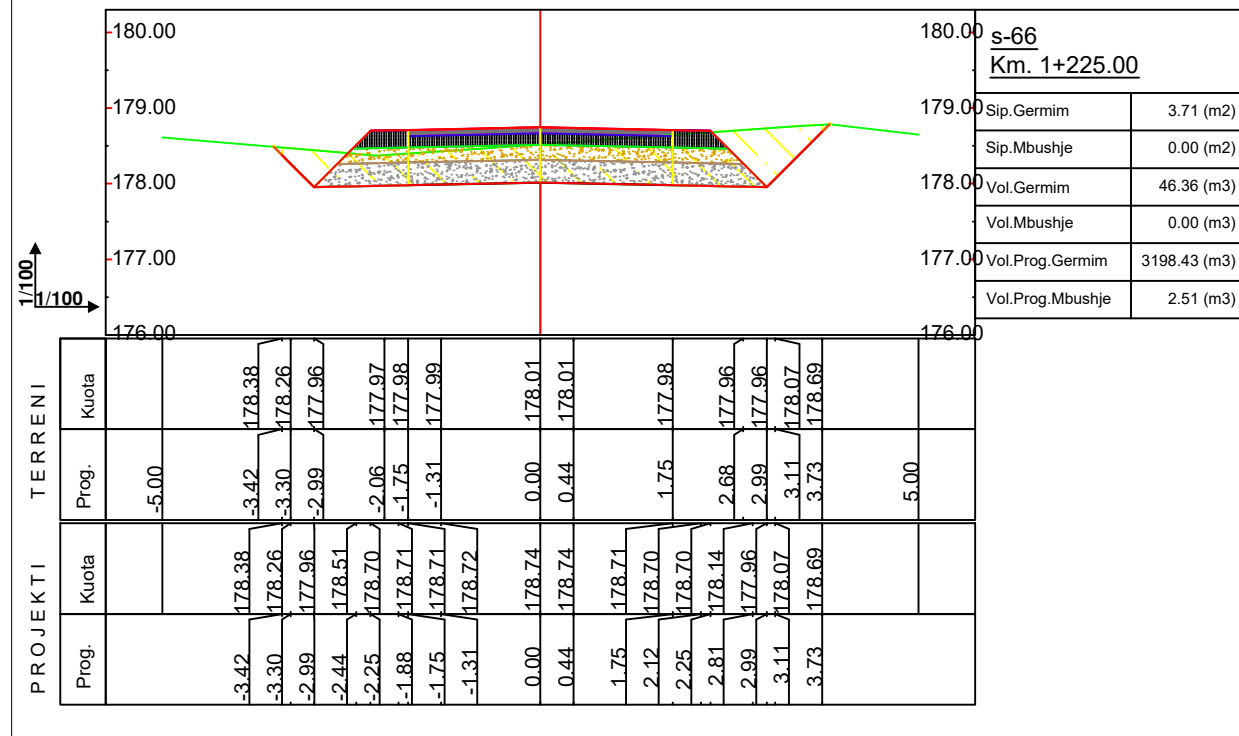


Km.1+200.00 (S-64)

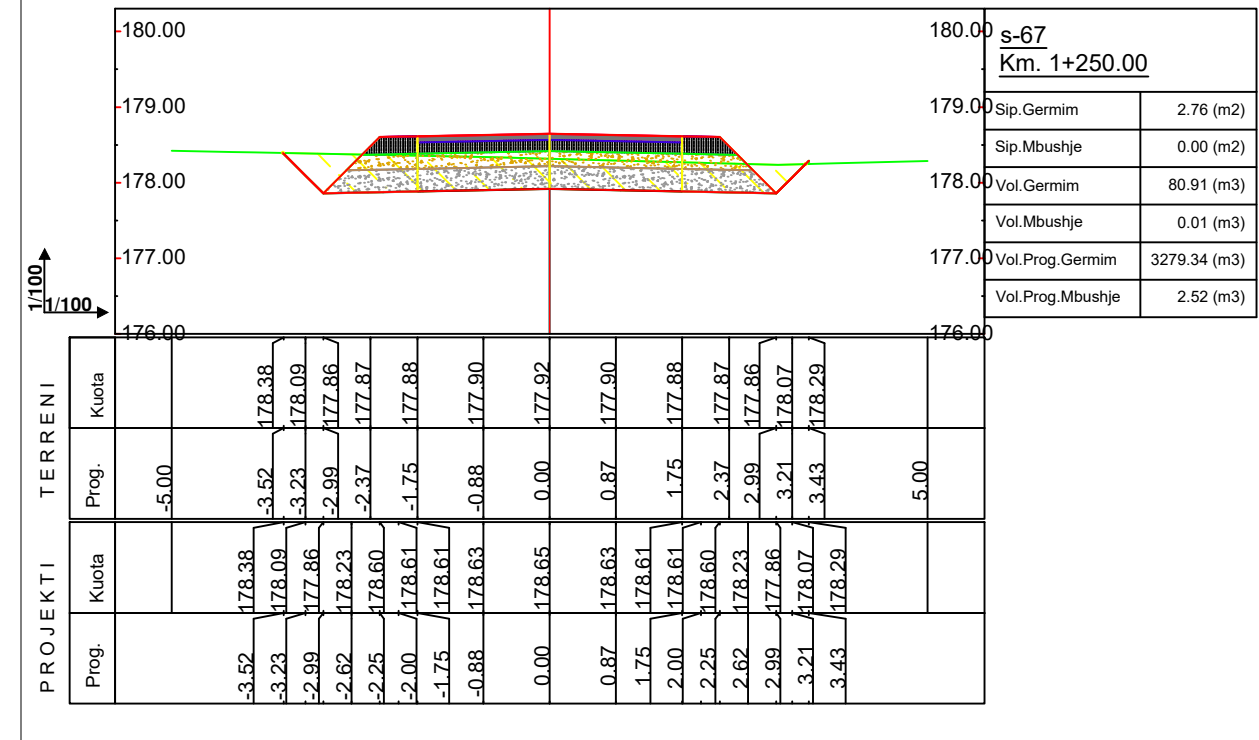


Nd.Shemsi Sulejmani	Nd.Ilirjan Kokalari	Hidr.Luljeta Koci	Ark.Irida Troti	Elek.Altin Allkaj	Gjeoteknik. Artjon Jani
Nd.Lefter Shembitraku	Hidr.Arben Prendi	Gjeod.Myzafer Kallabaku	Ark.Diana Mitrushi	Mek.Bujar Struga	Gjeolog. Besnik Hykaj
Nd.Sokol Metoja	Hidr.Redri Struga	Gjeod.Iv Beqari	Ark.Rigert Hyra	Mek.Bujar Meraj	
Nd.Ermal Spahiu	Hidr.Hajredin Murgu	Gjeod.Shqiponja Civici	Elek.Burhan Demberi	Mek. Gjergji Kotori	

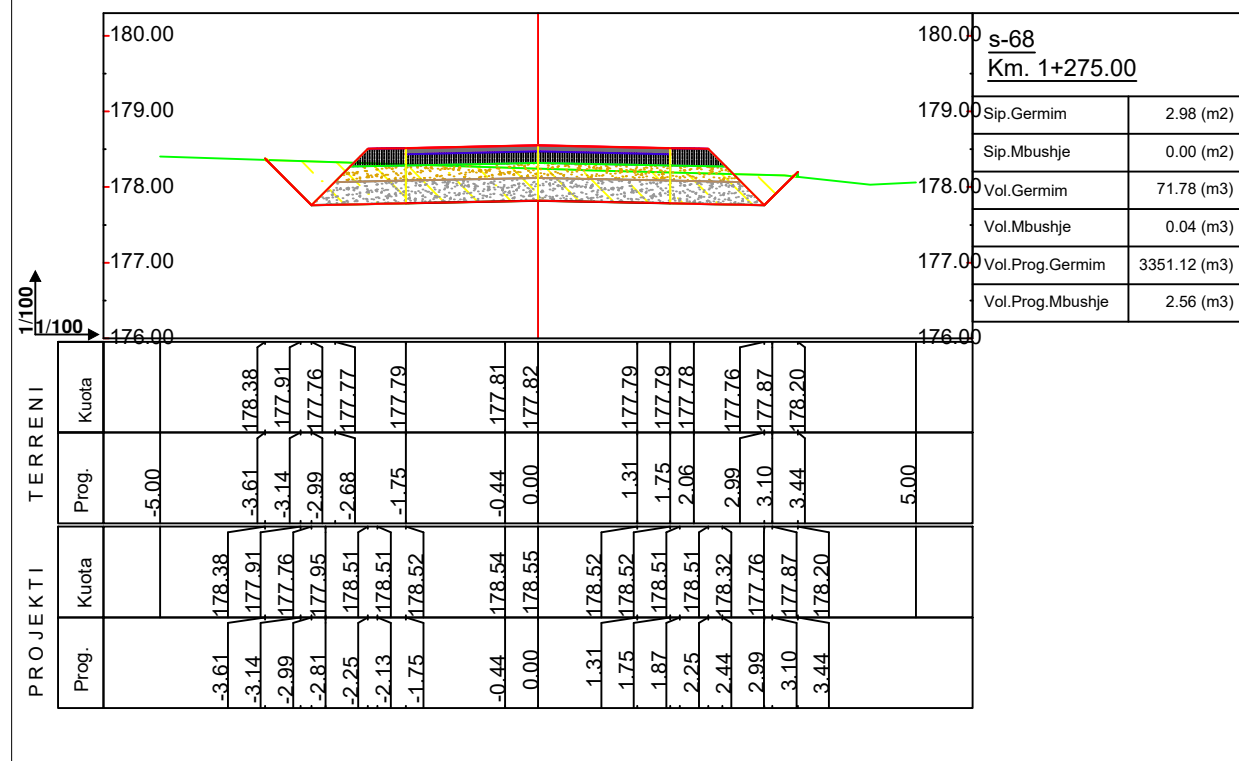
Km.1+225.00 (S-65)



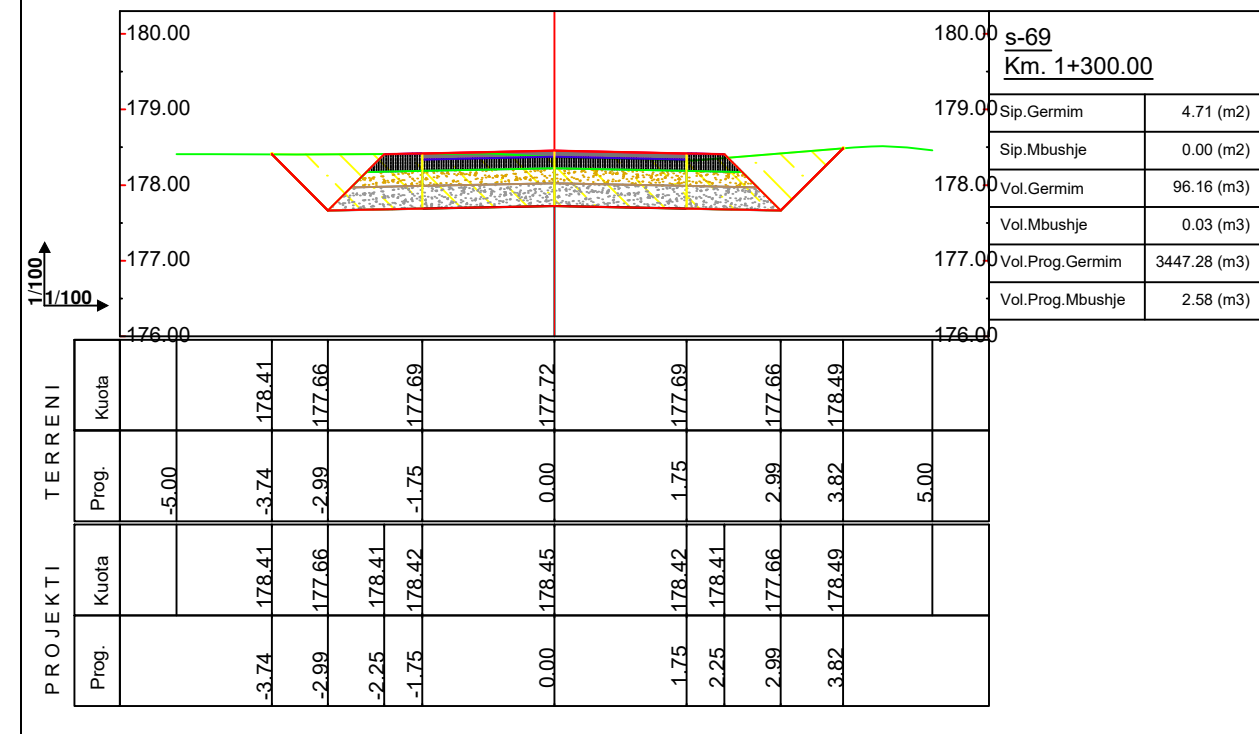
Km.1+250.00 (S-66)



Km.1+275.00 (S-67)



Km.1+300.00 (S-68)



POROSITESI : BASHKIA MAT

Objekti: "STUDIM PROJEKTIM I RRJETIT TE KANALIZIMEVE NE ZONAT PERIFERIKE TE QYTETIT BURREL"
"NDERTIM I RRUGES SE AKSESIT TE IMPIANTIT"

Emertimi: PROFILAT TERTHORE

"Arabel - Studio" Sh.p.k



"InfraKonsult" Sh.p.k



"Net-Group" Sh.p.k



Projektues

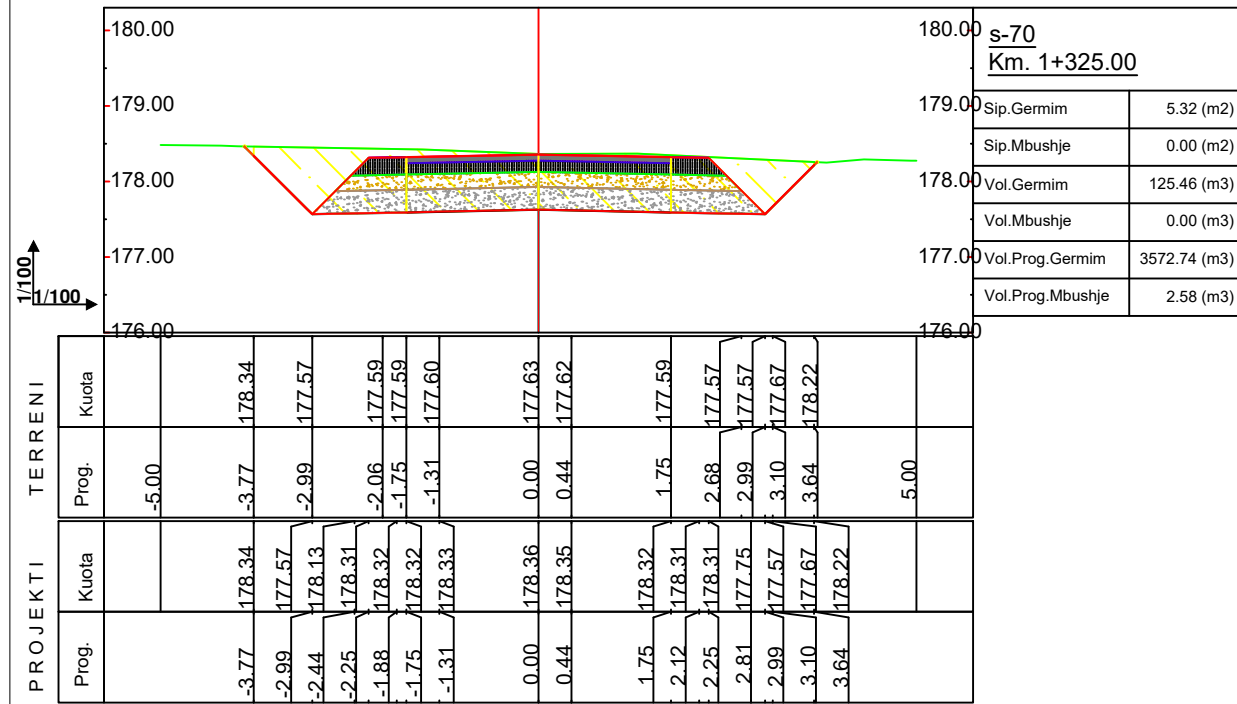
Nd.Shemsi Sulejmani	Nd.Ilirjan Kokalari	Hidr.Luljeta Koci	Ark.Irida Troti	Elek.Altin Allkaj	Gjeoteknik. Artjon Jani
Nd.Lefter Shembitraku	Hidr.Arben Prendi	Gjeod.Myzafere Kallabaku	Ark.Diana Mitrushi	Mek.Bujar Struga	Gjeolog. Besnik Hykaj
Nd.Sokol Metoja	Hidr.Redri Struga	Gjeod.Iv Beqari	Ark.Rigert Hyra	Mek.Bujar Meraj	
Nd.Ermal Spahiu	Hidr.Hajredin Murgu	Gjeod.Shqiponja Civici	Elek.Burhan Demberi	Mek. Gjergji Kotori	

SHKALLA FLETA

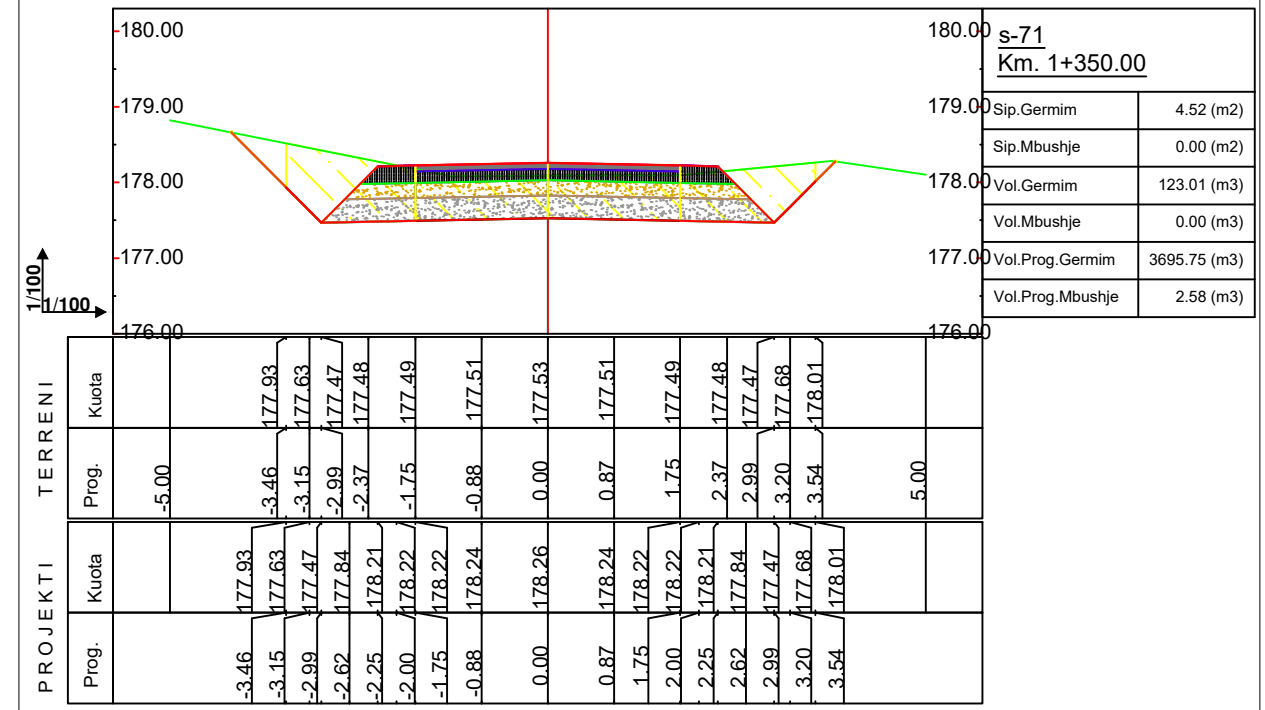
1-100 7 - 01

Mat 2021 Format A3

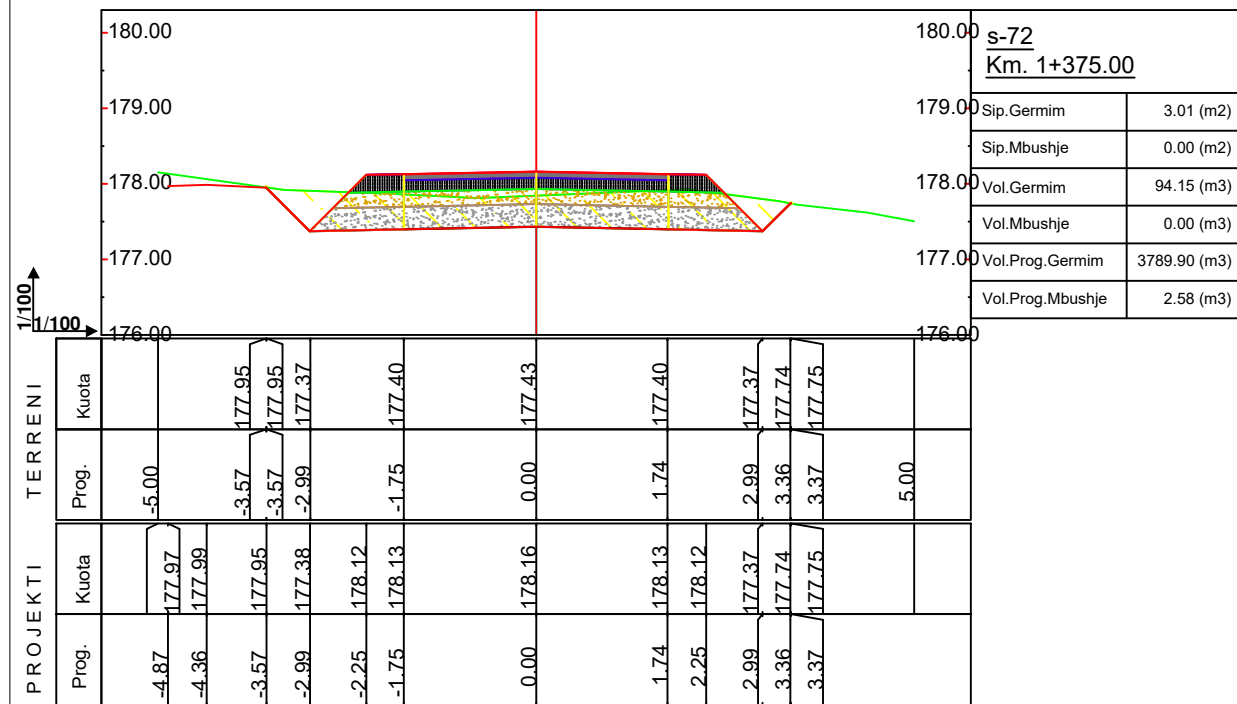
Km.1+325.00 (S-69)



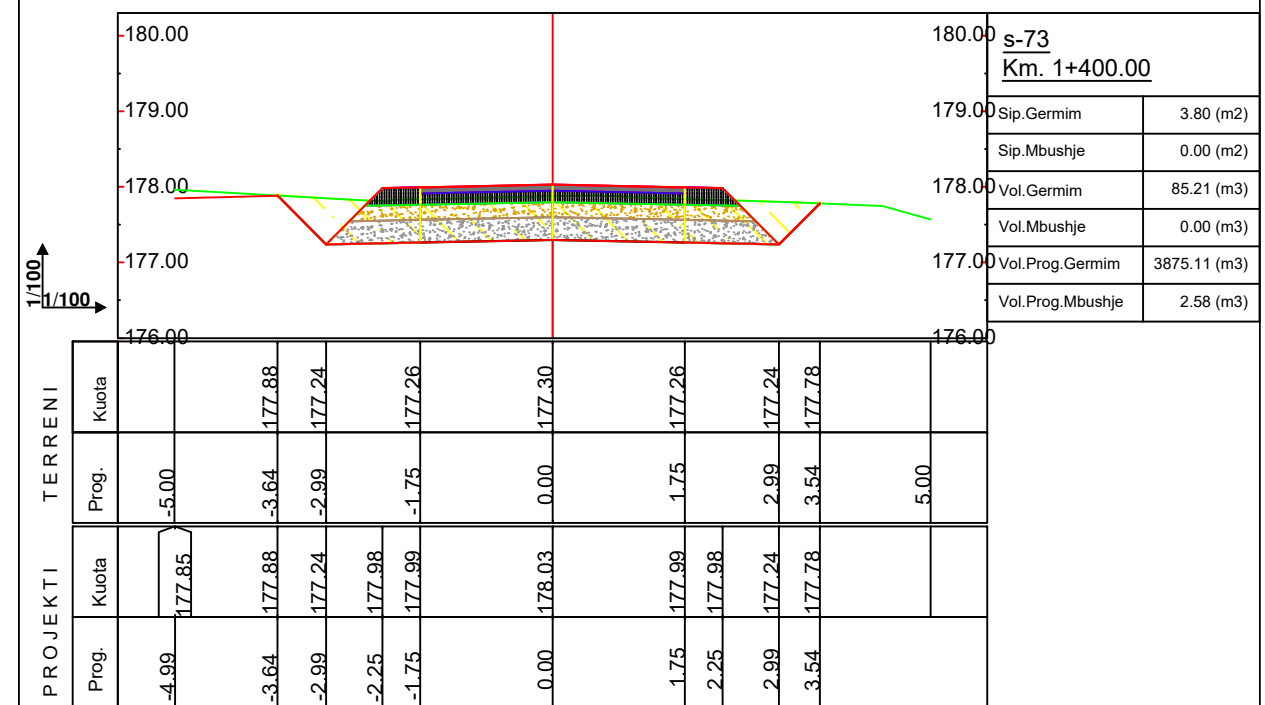
Km.1+350.00 (S-70)



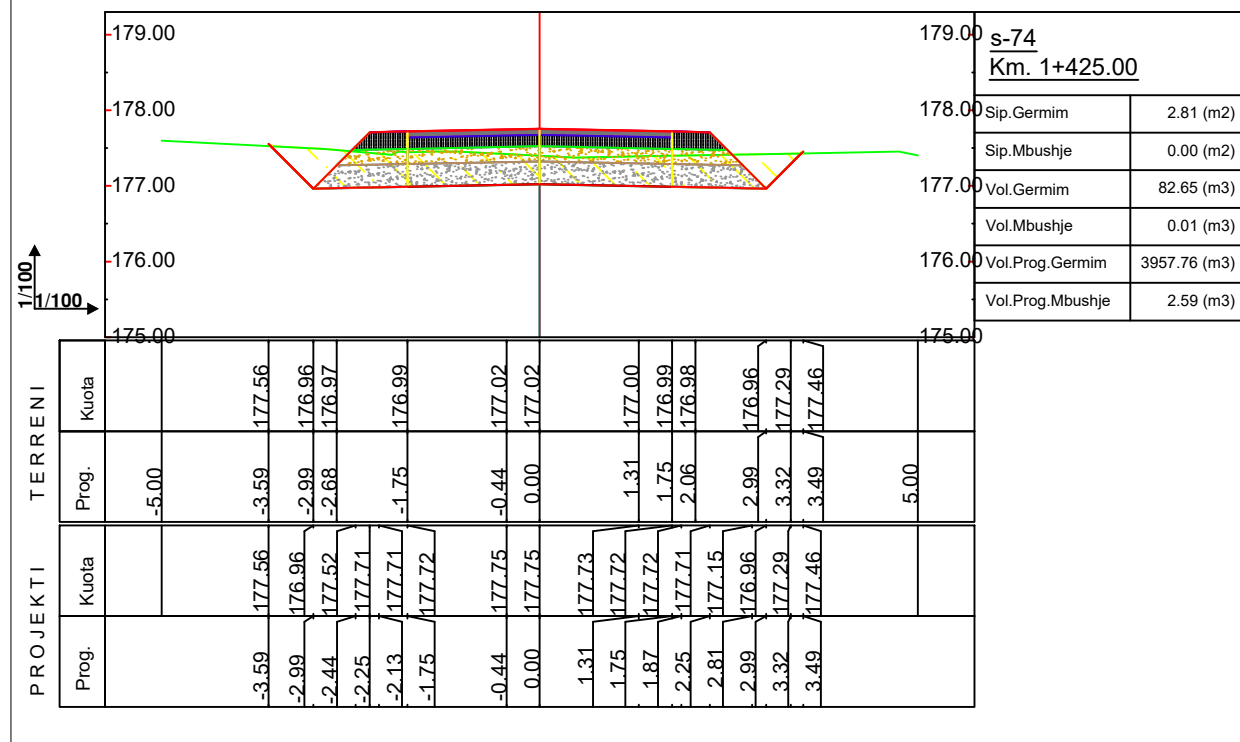
Km.1+375.00 (S-71)



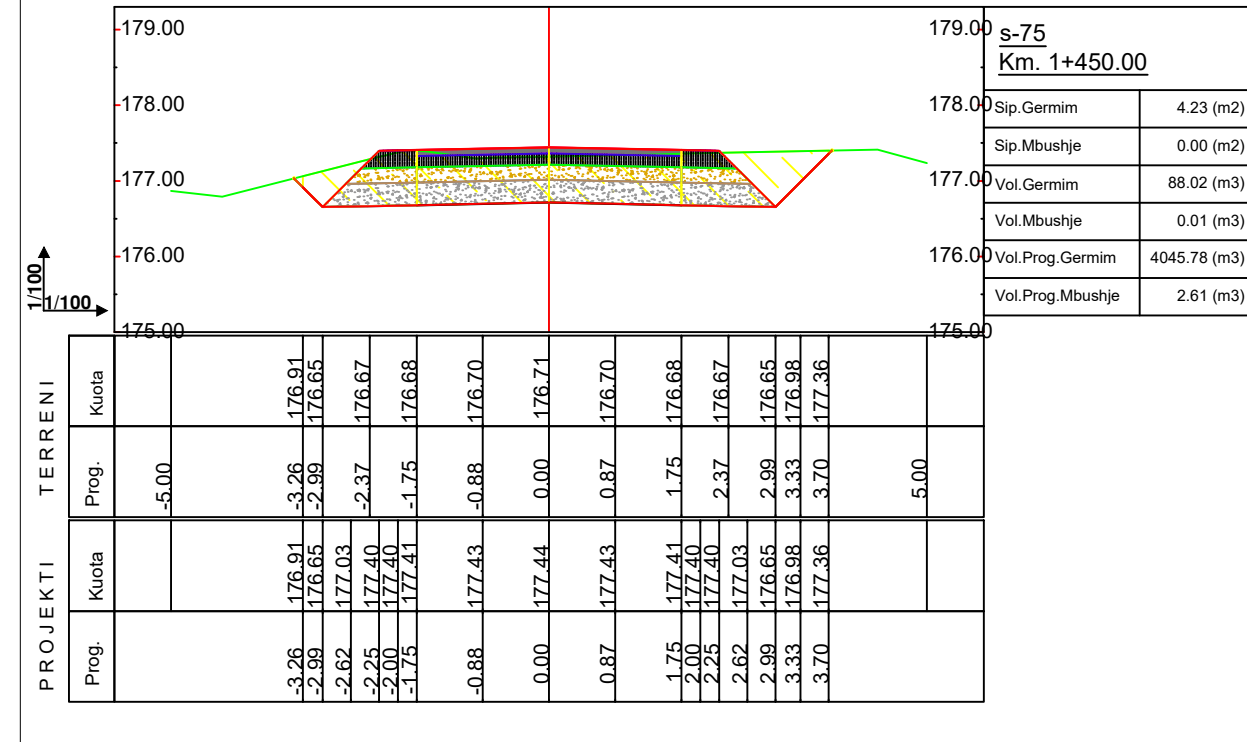
Km.1+400.00 (S-72)




Km.1+425.00 (S-73)



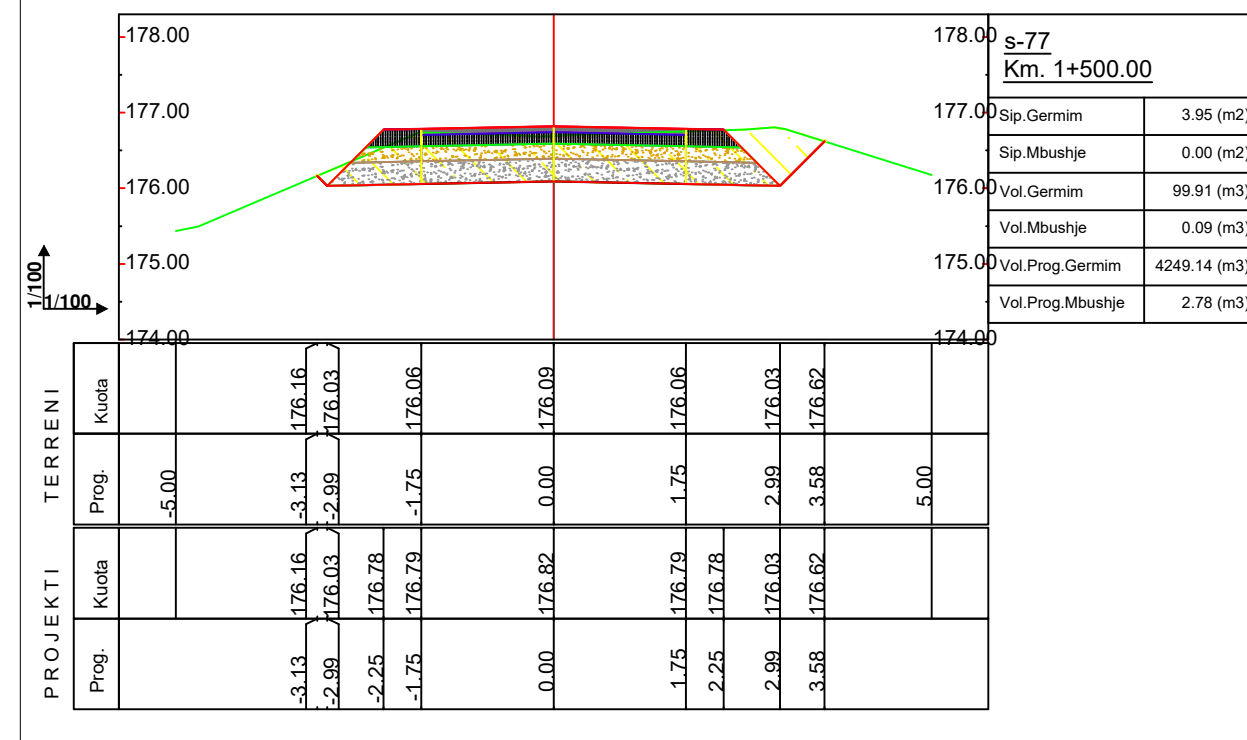
Km.1+450.00 (S-74)



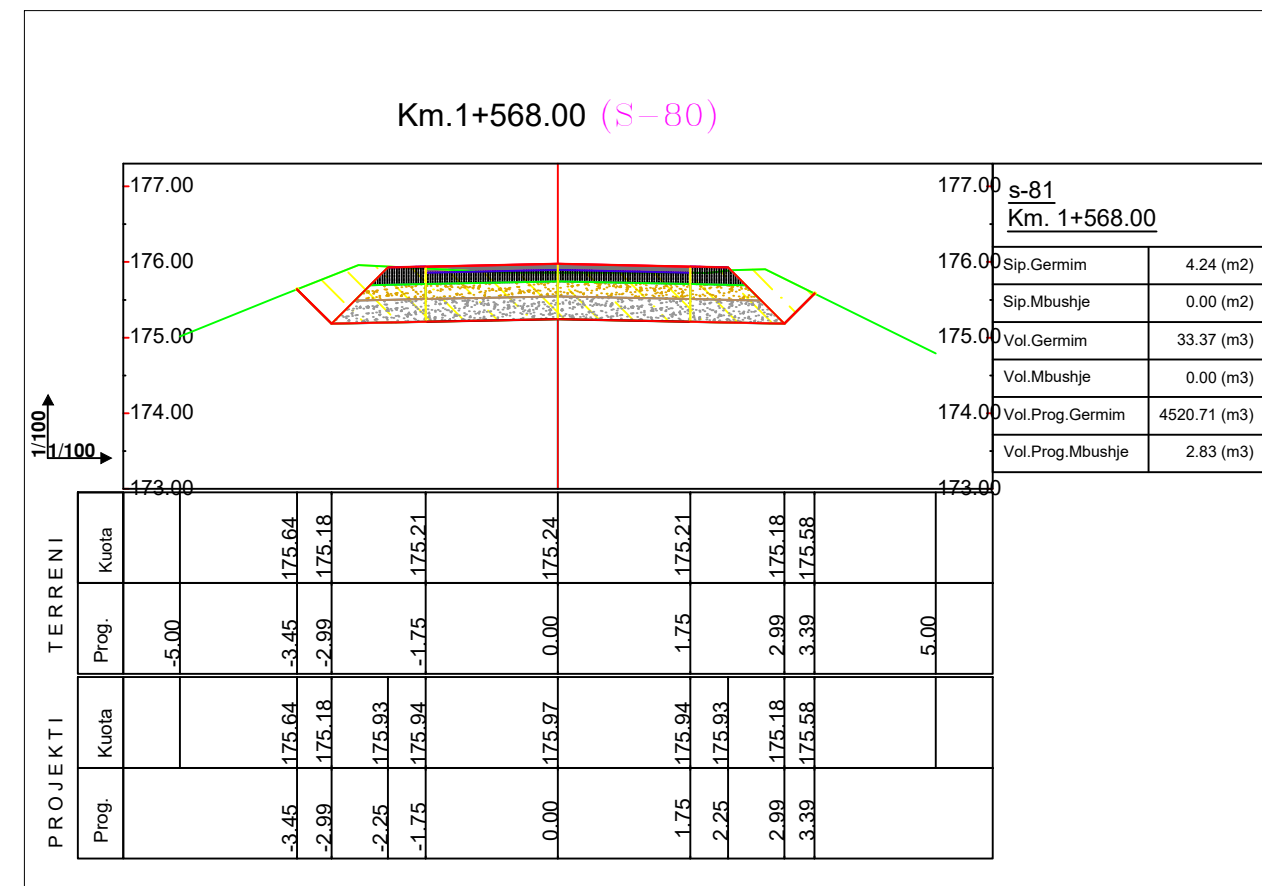
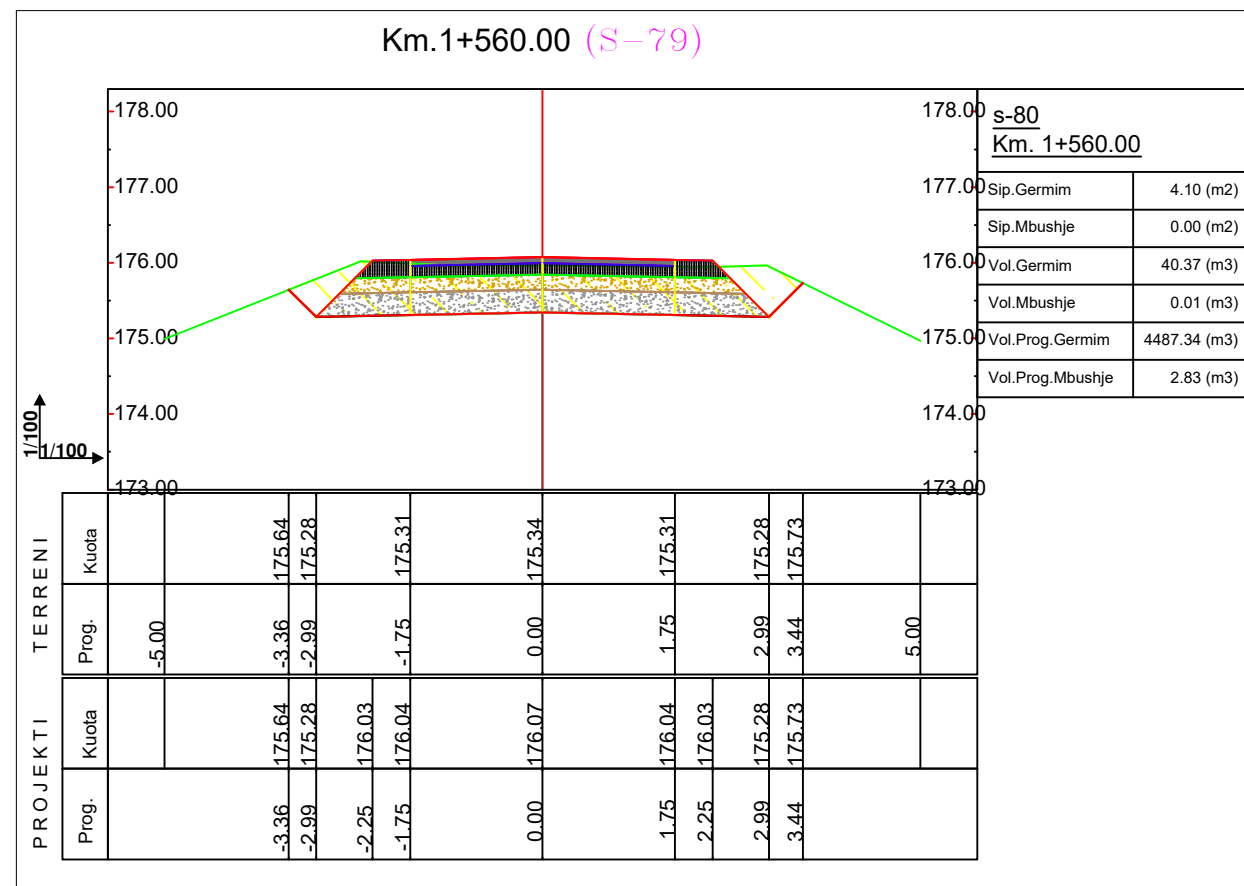
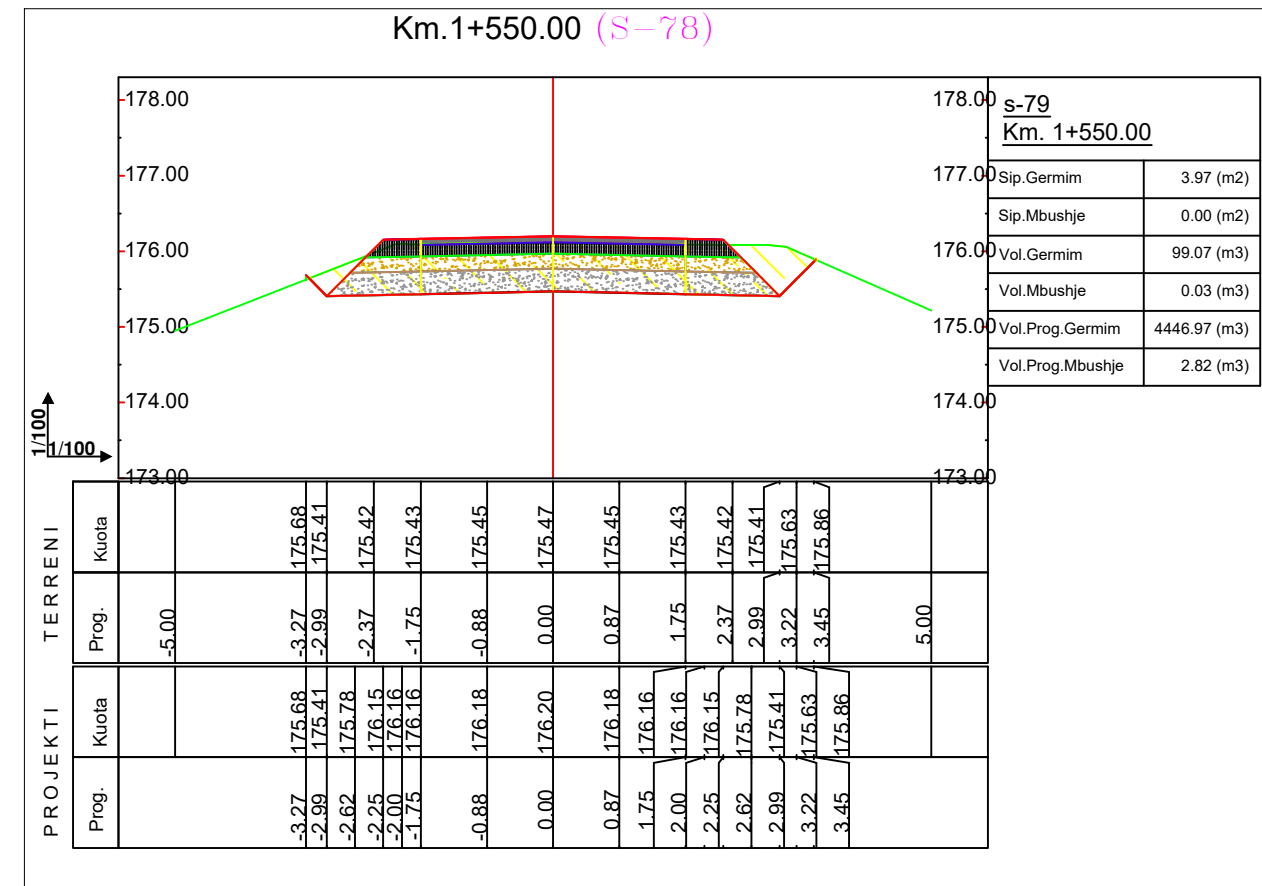
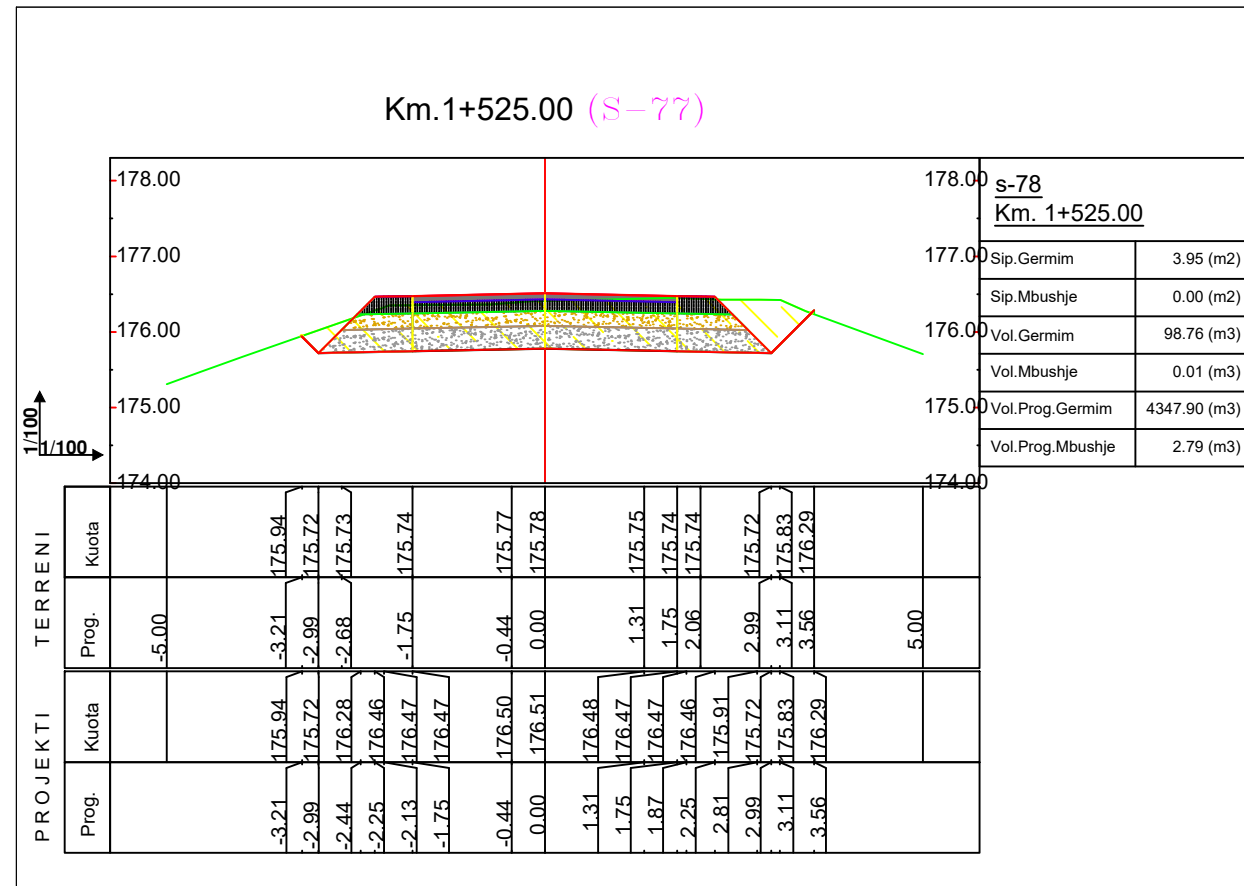
Km.1+475.00 (S-75)



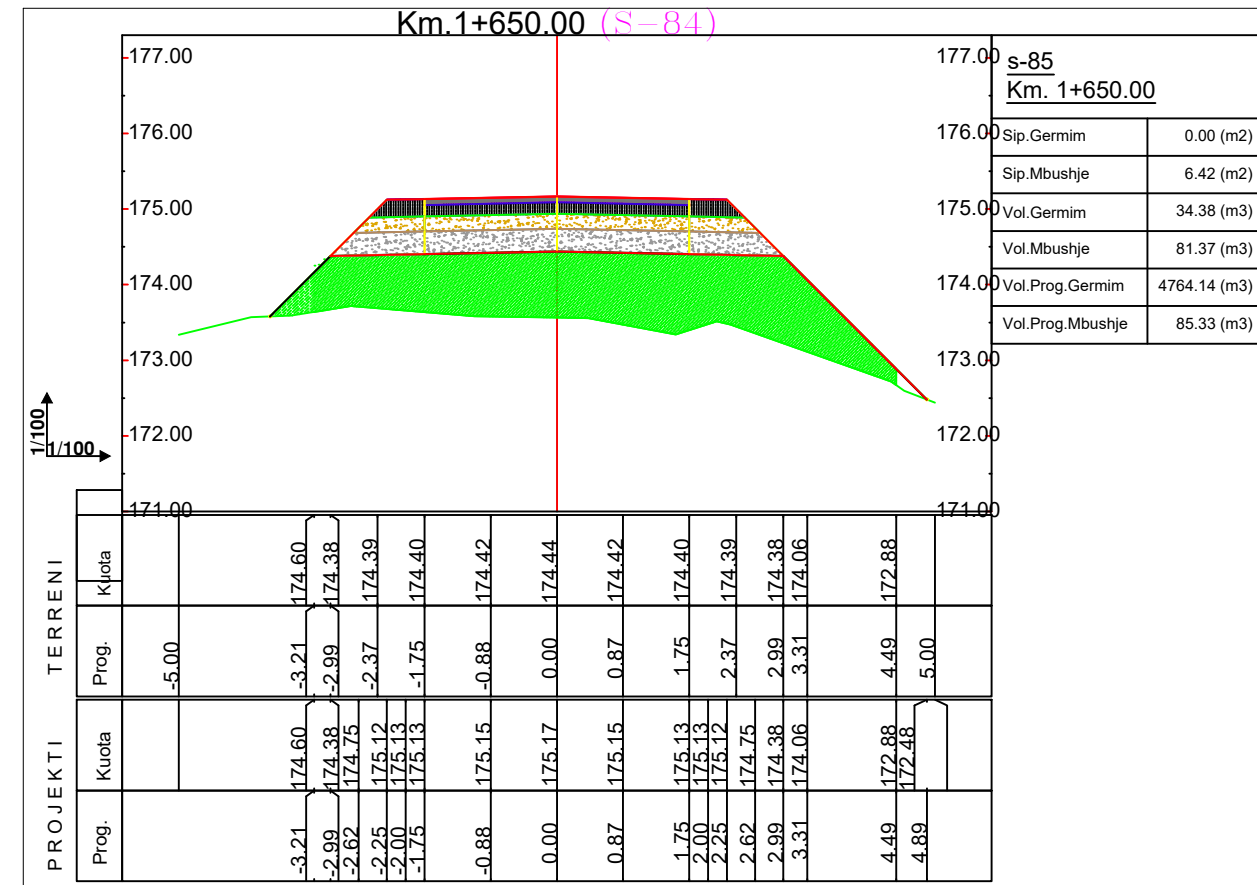
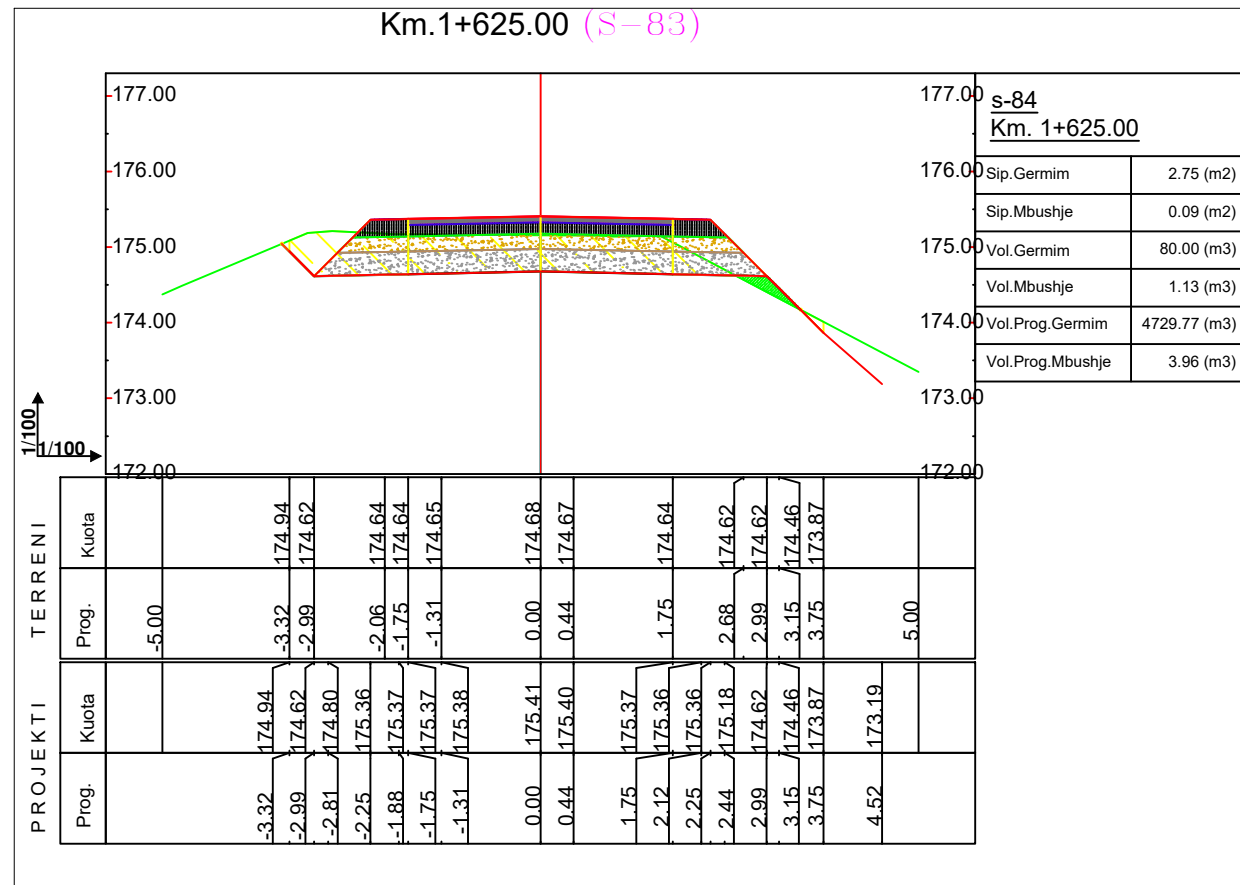
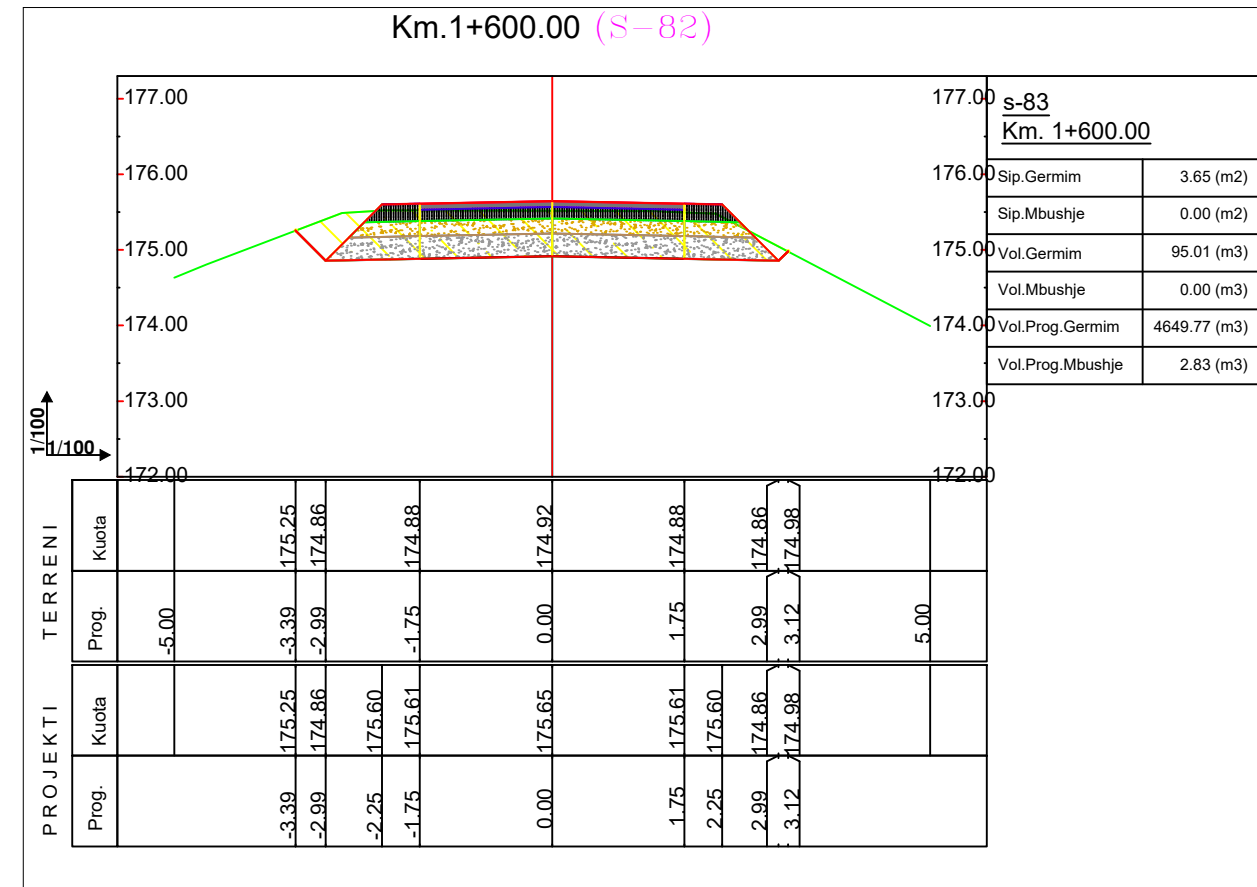
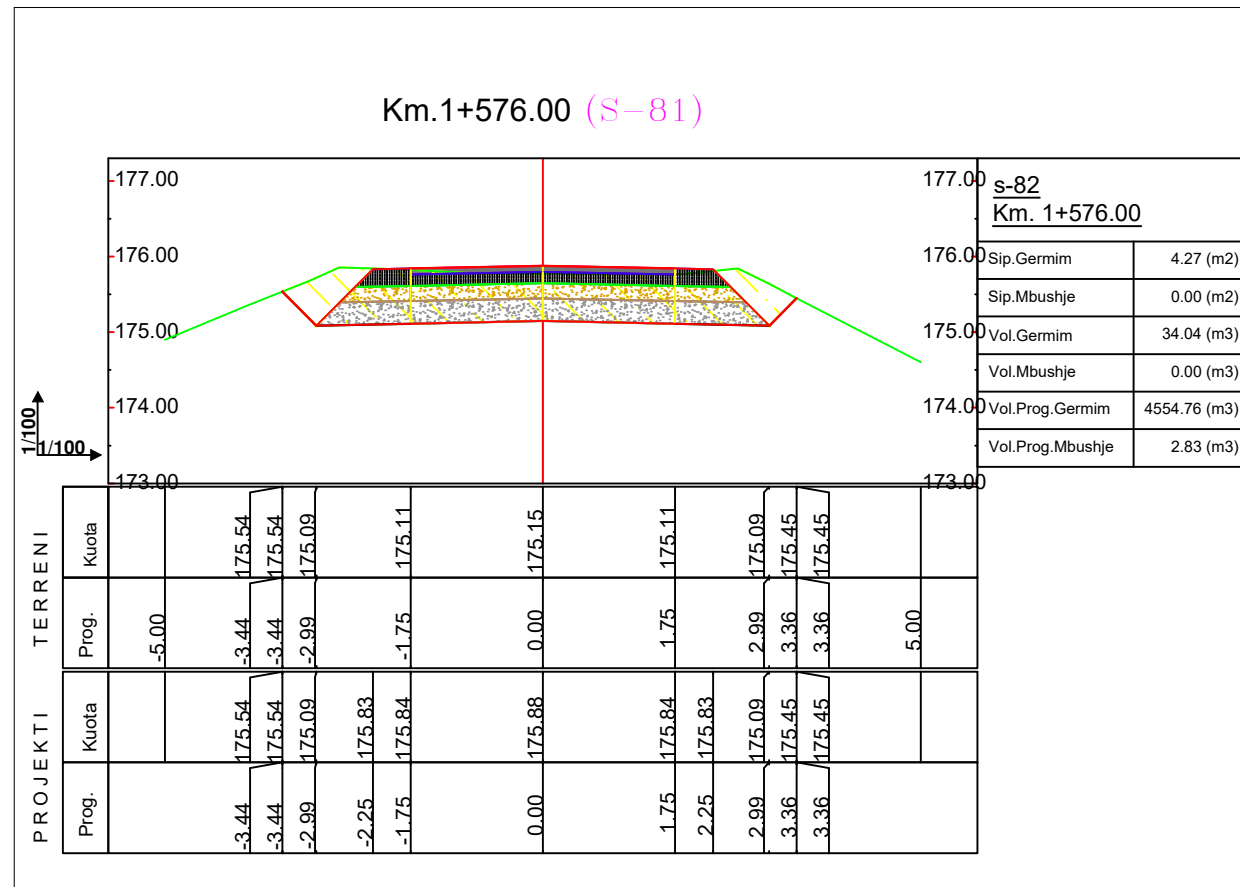
Km.1+500.00 (S-76)



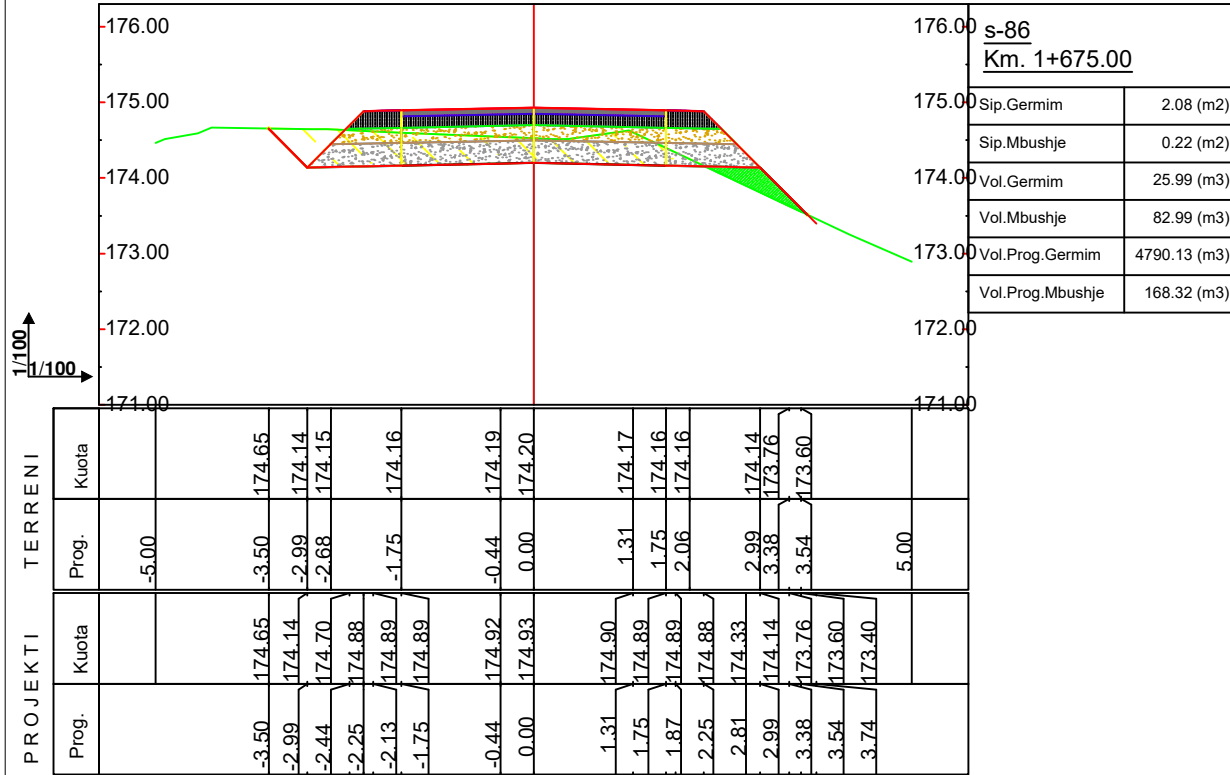
Nd.Shemsi Sulejmani	Nd.Ilirjan Kokalari	Hidr.Luljeta Koci	Ark.Irida Troti	Elek.Altin Allkaj	Gjeoteknik. Artjon Jani
Nd.Lefter Shembitraku	Hidr.Arben Prendi	Gjeod.Myzafer Kallabaku	Ark.Diana Mitrushu	Mek.Bujar Struga	Gjeolog. Besnik Hykaj
Nd.Sokol Metoja	Hidr.Redi Struga	Gjeod.Iv Beqari	Ark.Rigert Hyra	Mek.Bujar Meraj	
Nd.Ermal Spahiu	Hidr.Hajredin Murgu	Gjeod.Shqiponja Civici	Elek.Burhan Demberi	Mek. Gjergji Kotori	



Nd.Shemsi Sulejmani	Nd.Ilirjan Kokalari	Hidr.Luljeta Koci	Ark.Irida Troti	Elek.Altin Allkaj	Gjeoteknik. Artjon Jani
Nd.Lefter Shembritaku	Hidr.Arben Prendi	Gjeod.Myzafer Kallabaku	Ark.Diana Mitrusi	Mek.Bujar Struga	Gjeolog. Besnik Hykaj
Nd.Sokol Metoja	Hidr.Redi Struga	Gjeod.Iv Beqari	Ark.Rigert Hyra	Mek.Bujar Meraj	
Nd.Ermal Spahiu	Hidr.Hajredin Murgu	Gjeod.Shqiponja Civici	Elek.Burhan Demberi	Mek. Gjergji Kotori	

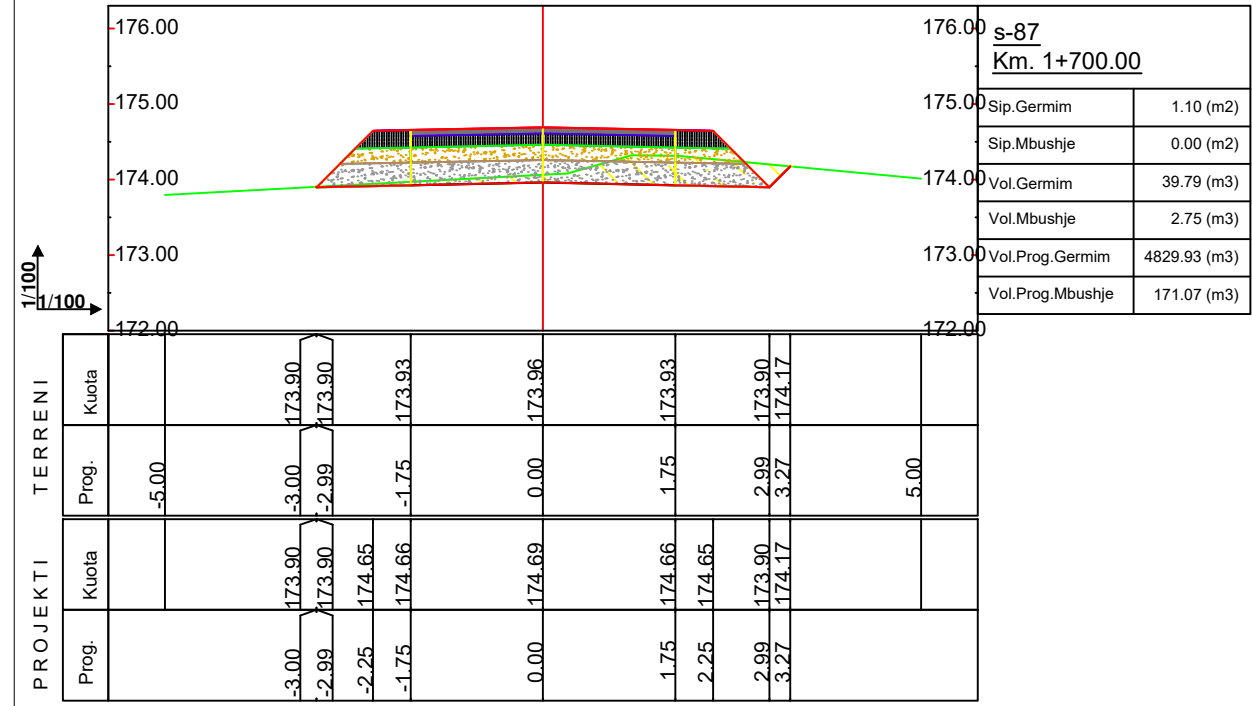


Km.1+675.00 (S-85)



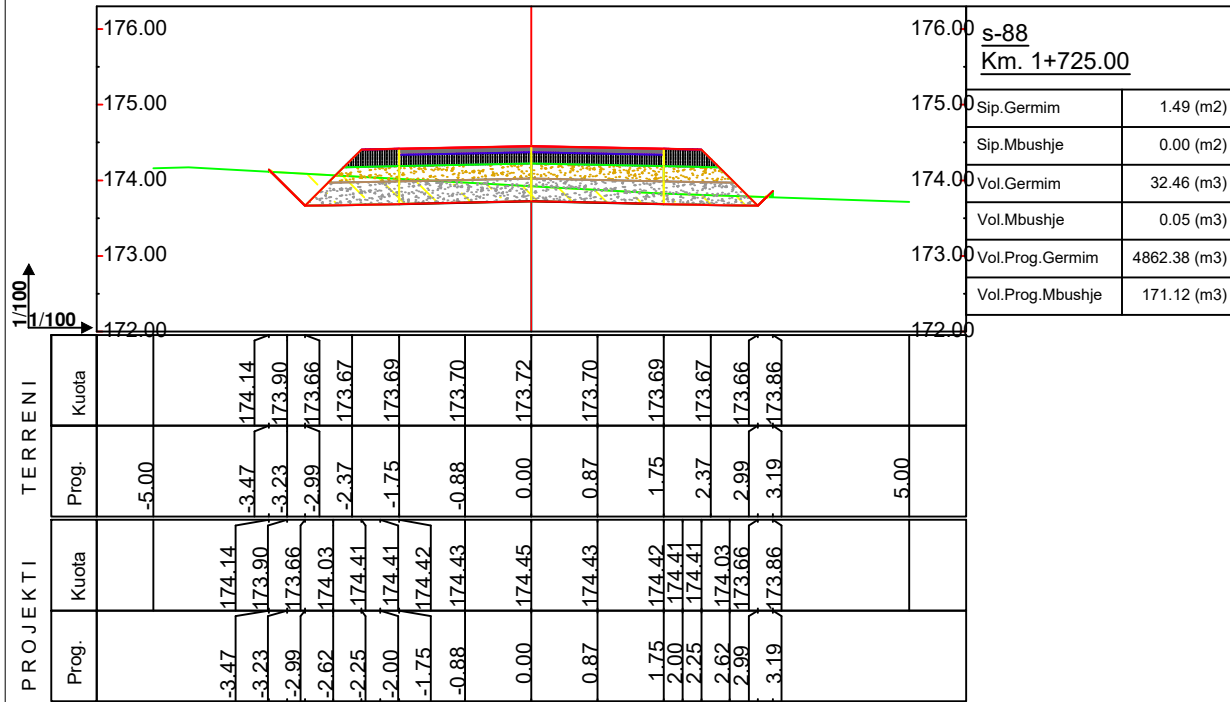
s-86 Km. 1+675.00	
Sip.Germim	2.08 (m2)
Sip.Mbushje	0.22 (m2)
Vol.Germim	25.99 (m3)
Vol.Mbushje	82.99 (m3)
Vol.Prog.Germim	4790.13 (m3)
Vol.Prog.Mbushje	168.32 (m3)

Km.1+700.00 (S-86)



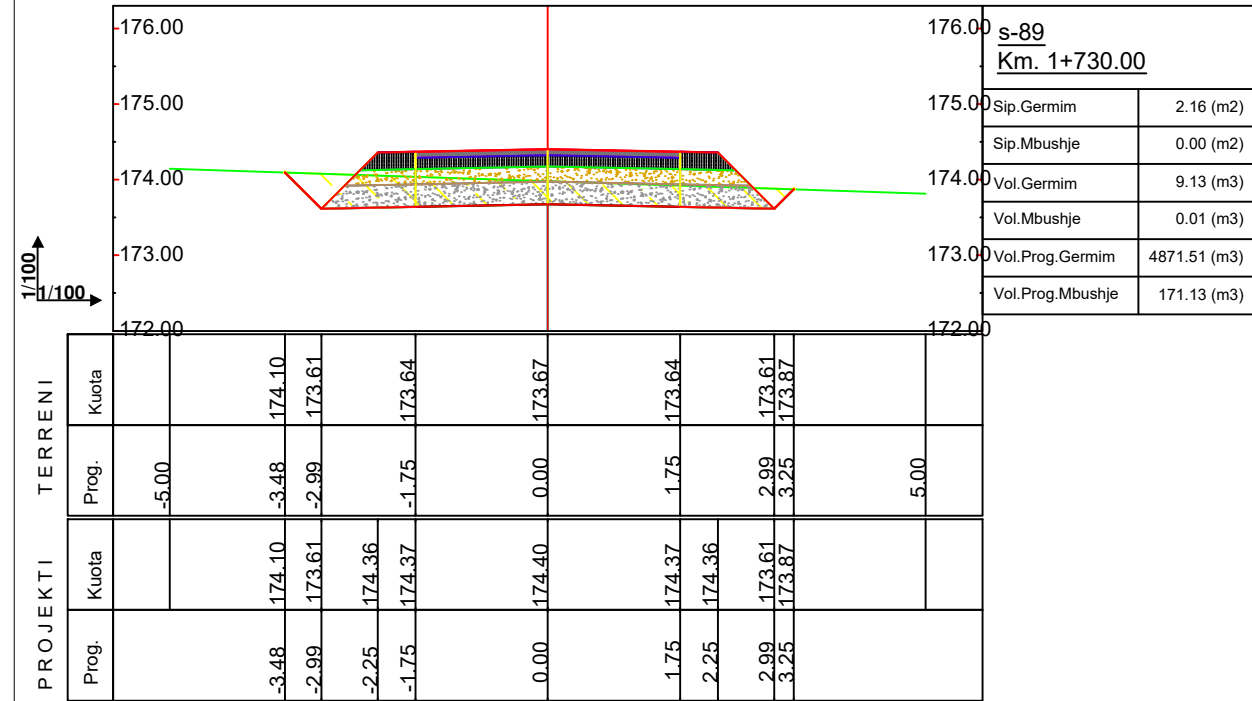
s-87 Km. 1+700.00	
Sip.Germim	1.10 (m2)
Sip.Mbushje	0.00 (m2)
Vol.Germim	39.79 (m3)
Vol.Mbushje	2.75 (m3)
Vol.Prog.Germim	4829.93 (m3)
Vol.Prog.Mbushje	171.07 (m3)

Km.1+725.00 (S-87)



s-88 Km. 1+725.00	
Sip.Germim	1.49 (m2)
Sip.Mbushje	0.00 (m2)
Vol.Germim	32.46 (m3)
Vol.Mbushje	0.05 (m3)
Vol.Prog.Germim	4862.38 (m3)
Vol.Prog.Mbushje	171.12 (m3)

Km.1+730.00 (S-88)



s-89 Km. 1+730.00	
Sip.Germim	2.16 (m2)
Sip.Mbushje	0.00 (m2)
Vol.Germim	9.13 (m3)
Vol.Mbushje	0.01 (m3)
Vol.Prog.Germim	4871.51 (m3)
Vol.Prog.Mbushje	171.13 (m3)

POROSITESI : BASHKIA MAT

Objekti: "STUDIM PROJEKTIM I RRJETIT TE KANALIZIMEVE NE ZONAT PERIFERIKE TE QYTETIT BURREL"
"NDERTIM I RRUGES SE AKSESIT TE IMPIANTIT"

Emertimi: PROFILAT TERTHORE

"Arabel - Studio" Sh.p.k



"InfraKonsult" Sh.p.k



"Net-Group" Sh.p.k



Projektues

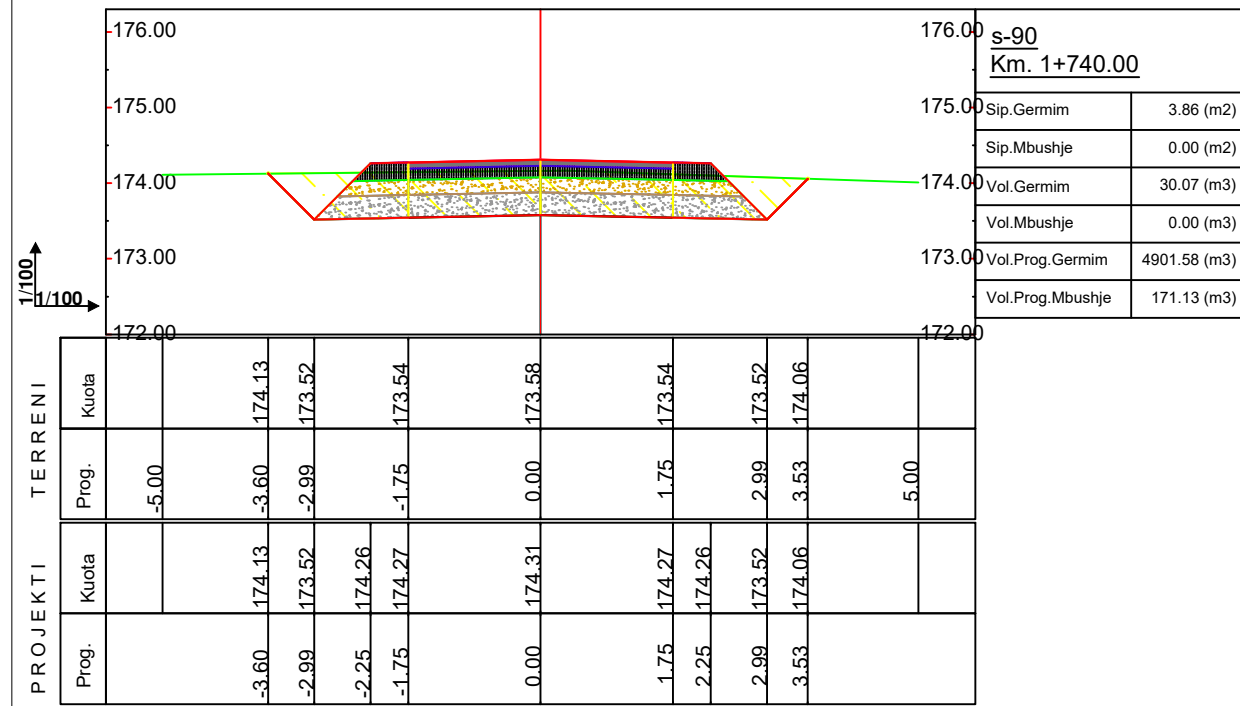
Nd.Shemsi Sulejmani	Nd.Ilirjan Kokalari	Hidr.Luljeta Koci	Ark.Irida Troti	Elek.Altin Allkaj	Gjeoteknik. Artjon Jani
Nd.Lefter Shembitraku	Hidr.Arben Prendi	Gjeod.Myzafer Kallabaku	Ark.Diana Mitrushi	Mek.Bujar Struga	Gjeolog. Besnik Hykaj
Nd.Sokol Metoja	Hidr.Redi Struga	Gjeod.Iv Beqari	Ark.Rigert Hyra	Mek.Bujar Meraj	
Nd.Ermal Spahiu	Hidr.Hajredin Murgu	Gjeod.Shqiponja Civici	Elek.Burhan Demberi	Mek. Gjergji Kotori	

SHKALLA FLETA

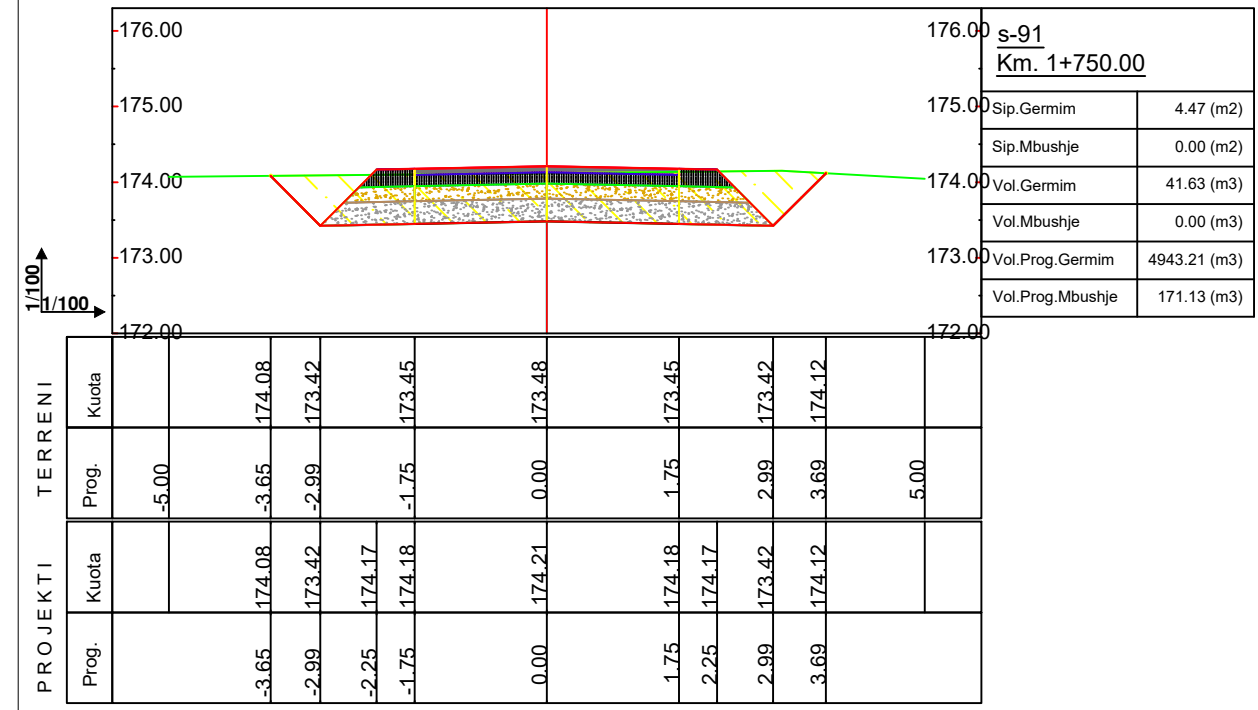
1-100 7 - 01

Mat 2021 Format A3

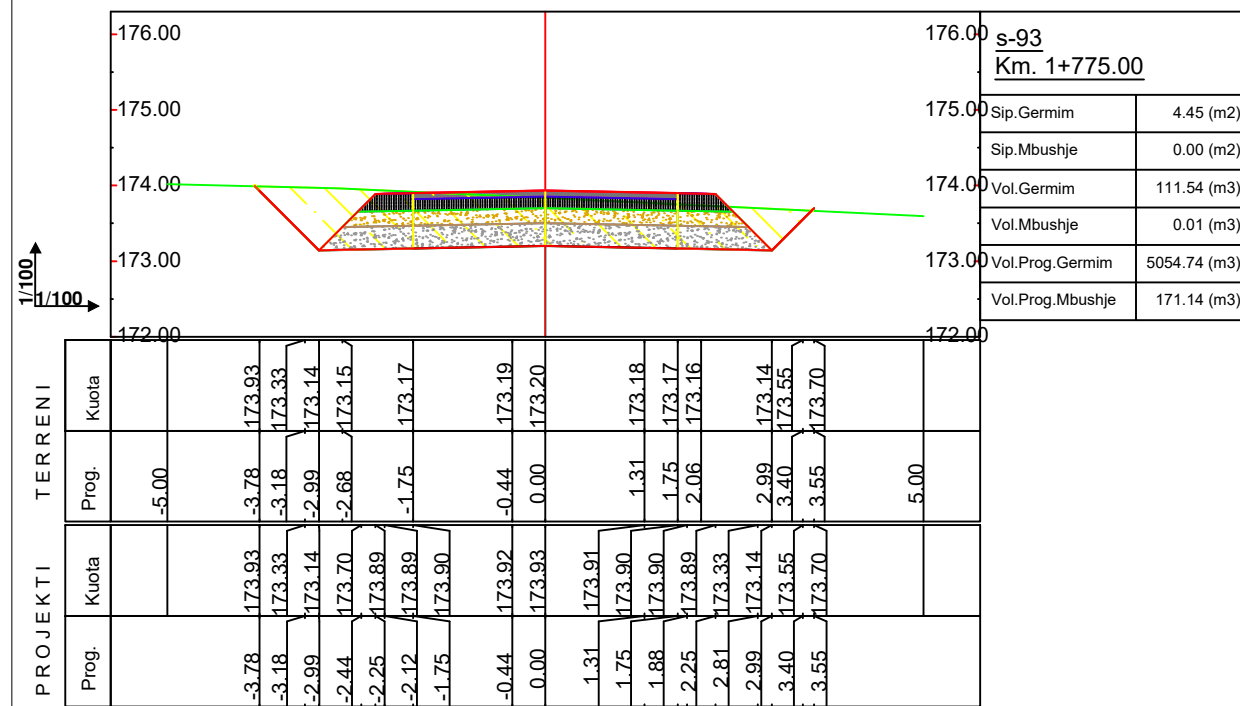
Km.1+740.00 (S-89)



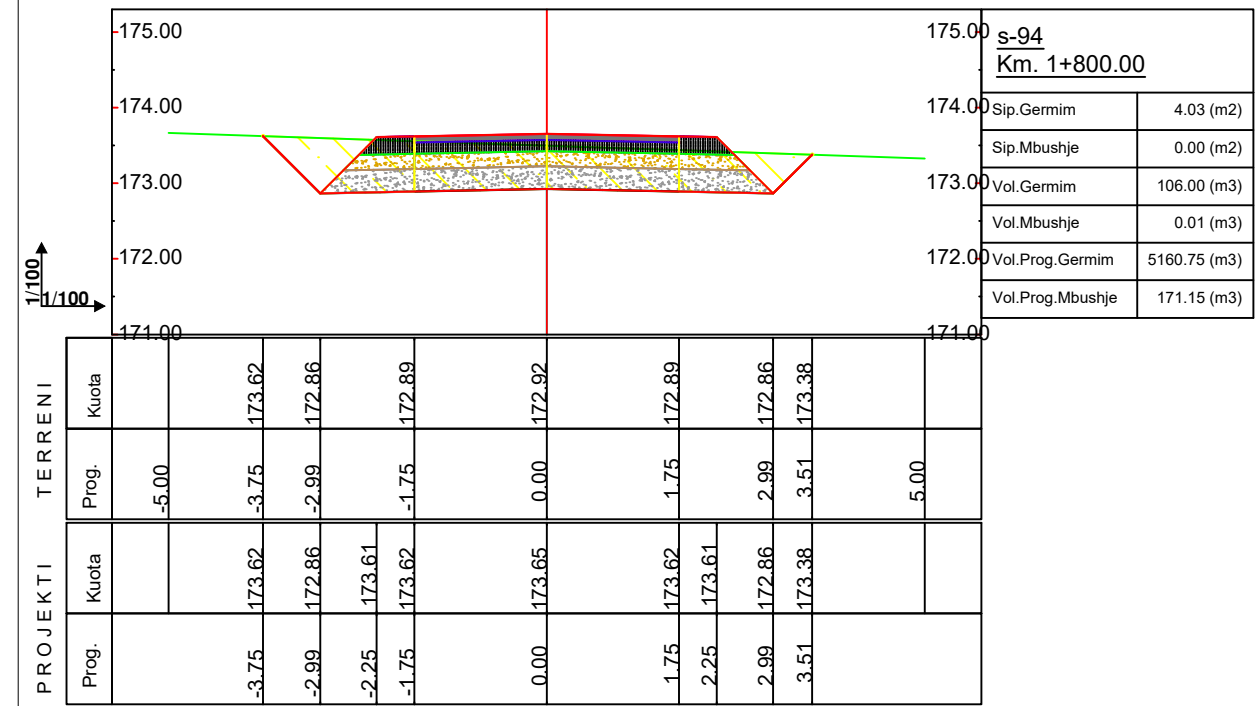
Km.1+750.00 (S-90)



Km.1+775.00 (S-91)

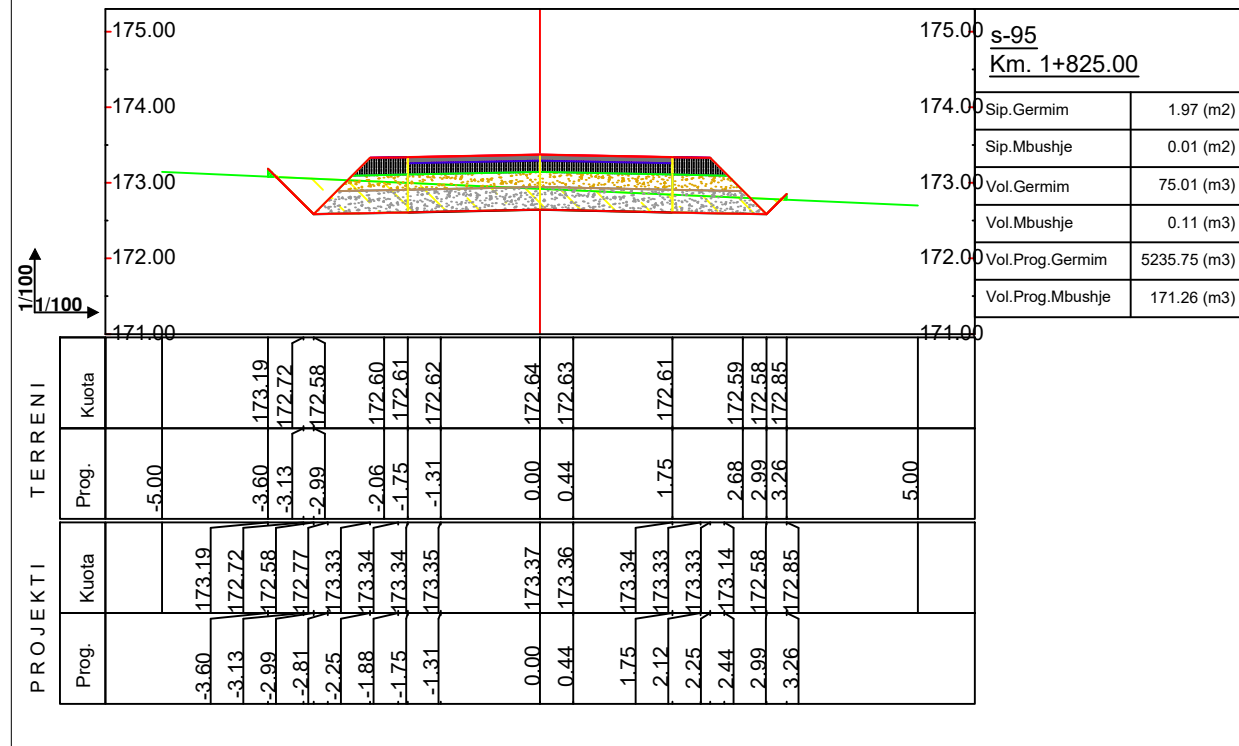


Km.1+800.00 (S-92)

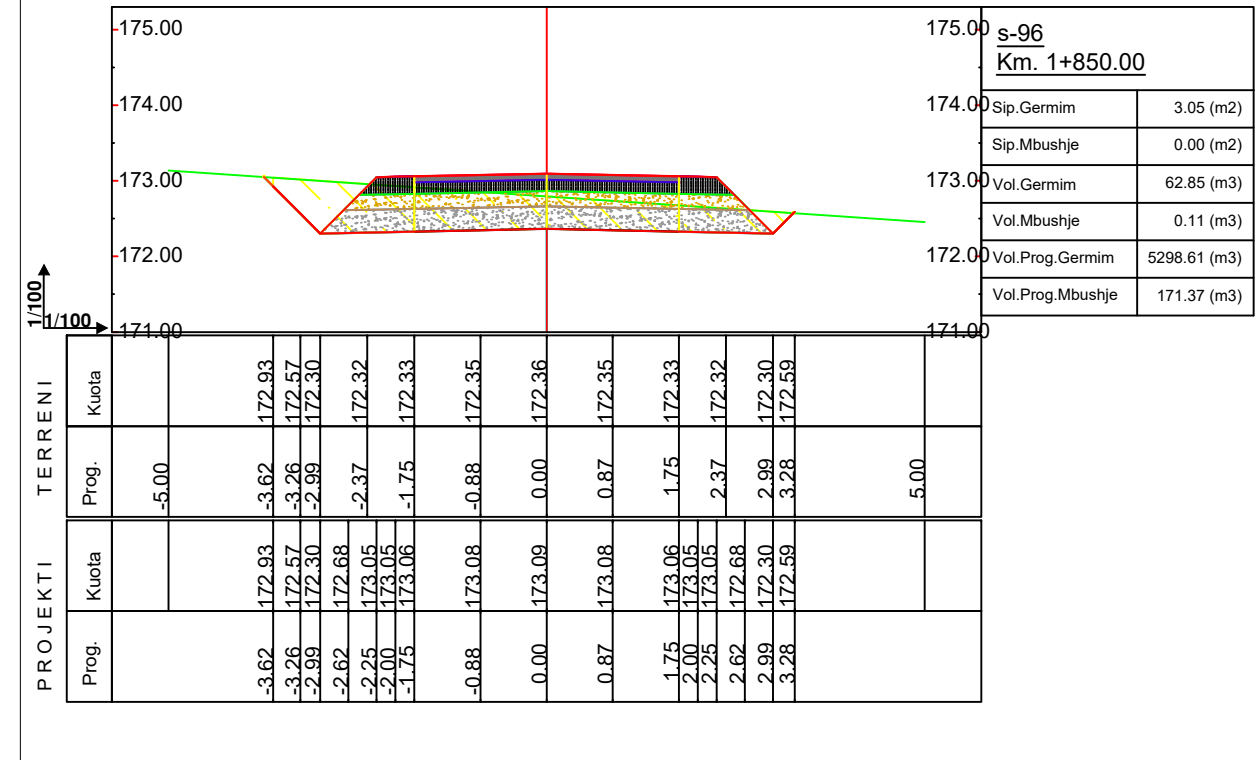


Nd.Shemsi Sulejmani	Nd.Ilirjan Kokalari	Hidr.Luljeta Koci	Ark.Irida Troti	Elek.Altin Allkaj	Gjeoteknik. Artjon Jani
Nd.Lefter Shembitraku	Hidr.Arben Prendi	Gjeod.Myzafer Kallabaku	Ark.Diana Mitrushi	Mek.Bujar Struga	Gjeolog. Besnik Hykaj
Nd.Sokol Metoja	Hidr.Redi Struga	Gjeod.Iv Beqari	Ark.Rigert Hyra	Mek.Bujar Meraj	
Nd.Ermal Spahiu	Hidr.Hajredin Murgu	Gjeod.Shqiponja Civici	Elek.Burhan Demberi	Mek. Gjergji Kotori	

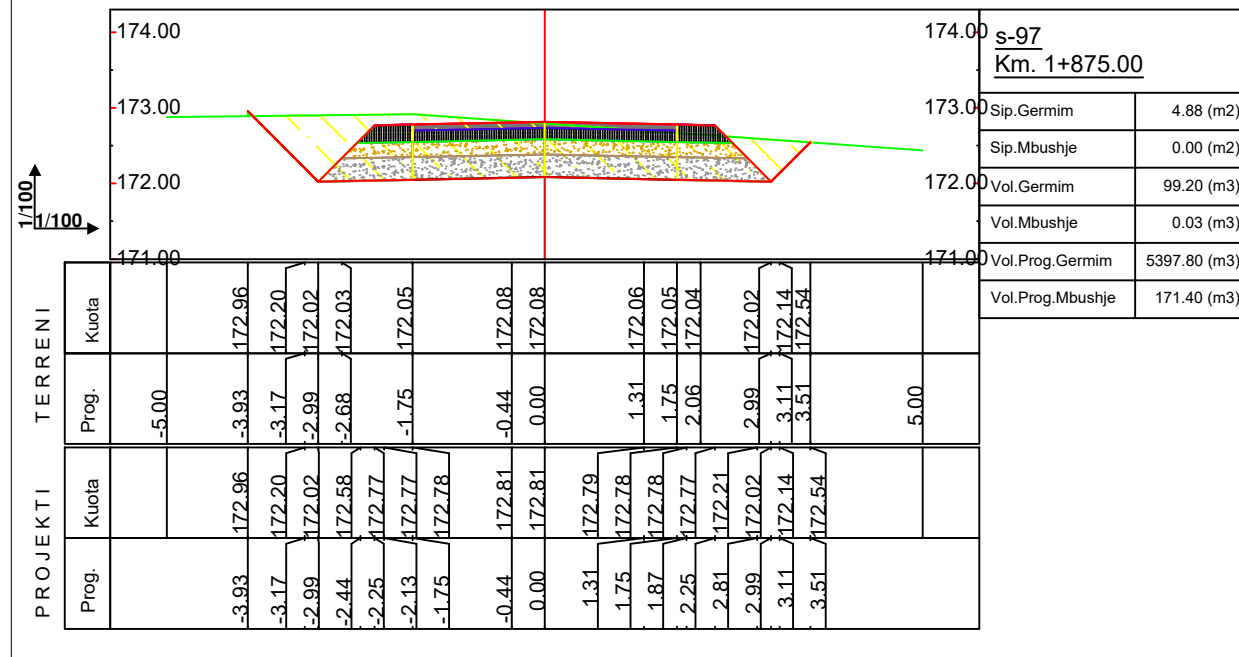
Km.1+825.00 (S-93)



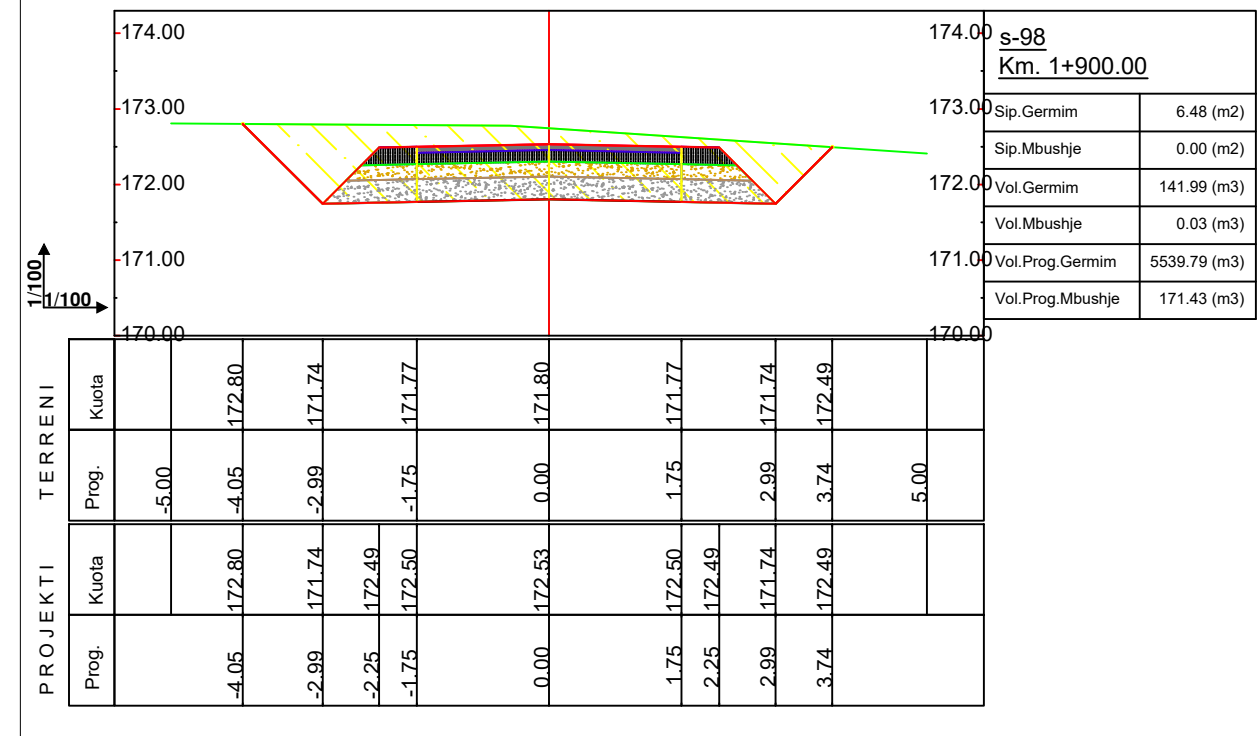
Km.1+850.00 (S-94)



Km.1+875.00 (S-95)



Km.1+900.00 (S-96)



POROSITESI : BASHKIA MAT

Objekti: "STUDIM PROJEKTIM I RRJETIT TE KANALIZIMEVE NE ZONAT PERIFERIKE TE QYTETIT BURREL"
"NDERTIM I RRUGES SE AKSESIT TE IMPIANTIT"

Emertimi: PROFILAT TERTHORE

"Arabel - Studio" Sh.p.k



"InfraKonsult" Sh.p.k



"Net-Group" Sh.p.k



Projektues

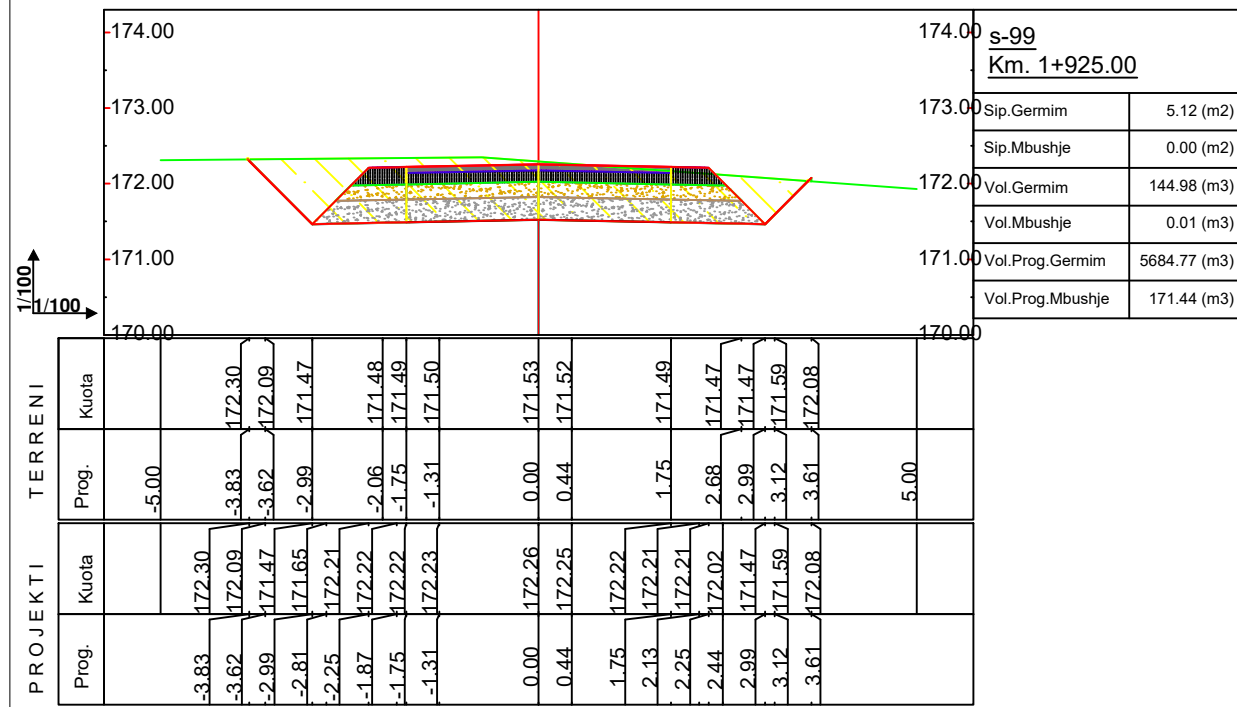
Nd.Shemsi Sulejmani	Nd.Ilirjan Kokalari	Hidr.Luljeta Koci	Ark.Irida Troti	Elek.Altin Allkaj	Gjeoteknik. Artjon Jani
Nd.Lefter Shembitraku	Hidr.Arben Prendi	Gjeod.Myzafer Kallabaku	Ark.Diana Mitrushi	Mek.Bujar Struga	Gjeolog. Besnik Hykaj
Nd.Sokol Metoja	Hidr.Redi Struga	Gjeod.Iv Beqari	Ark.Rigert Hyra	Mek.Bujar Meraj	
Nd.Ermal Spahiu	Hidr.Hajredin Murgu	Gjeod.Shqiponja Civici	Elek.Burhan Demberi	Mek. Gjergji Kotori	

SHKALLA FLETA

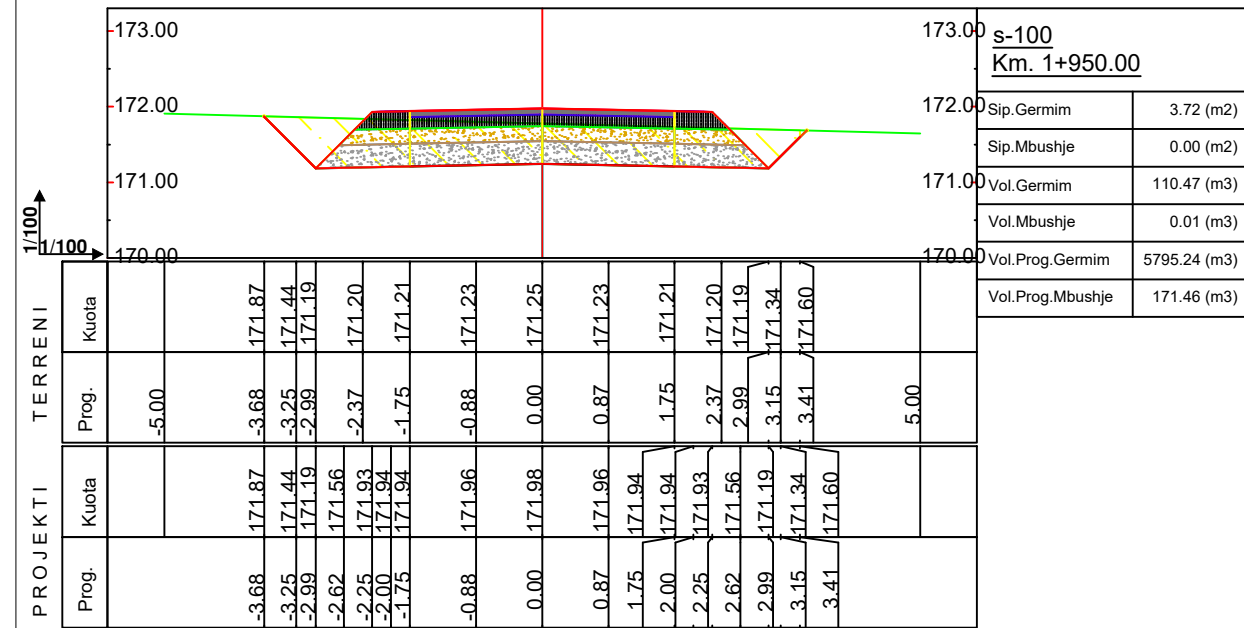
1-100 7 - 01

Mat 2021 Format A3

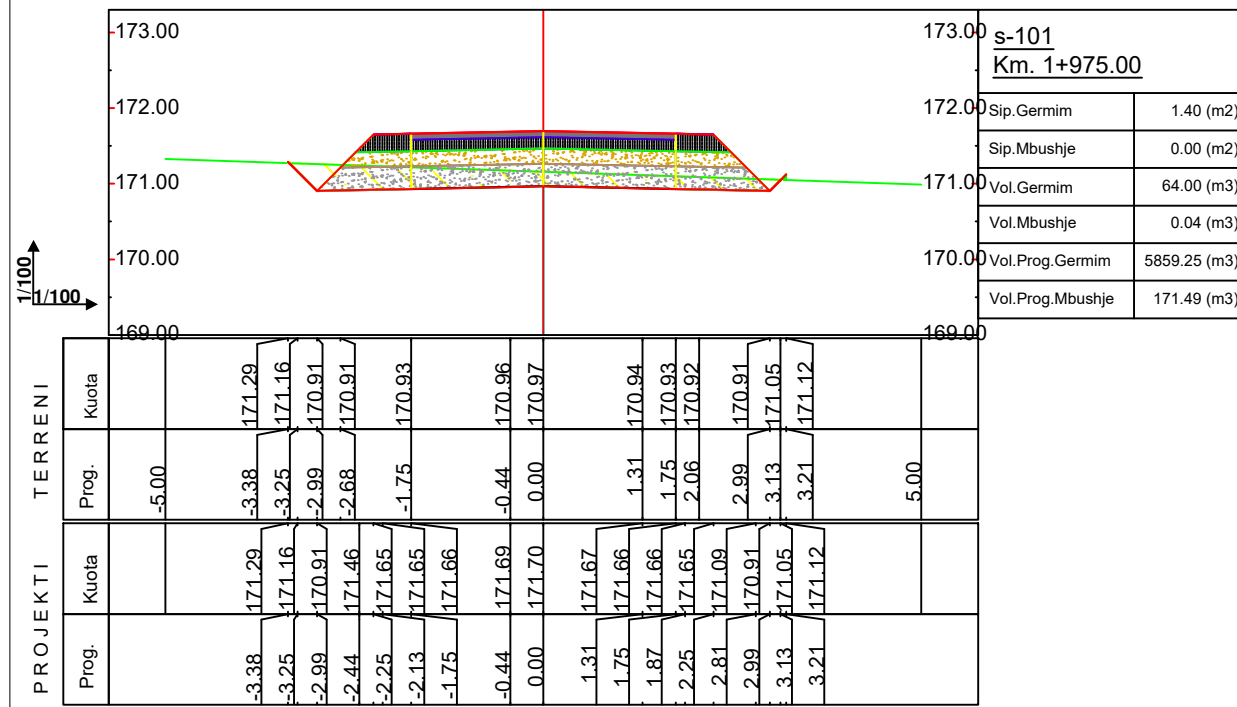
Km.1+925.00 (S-97)



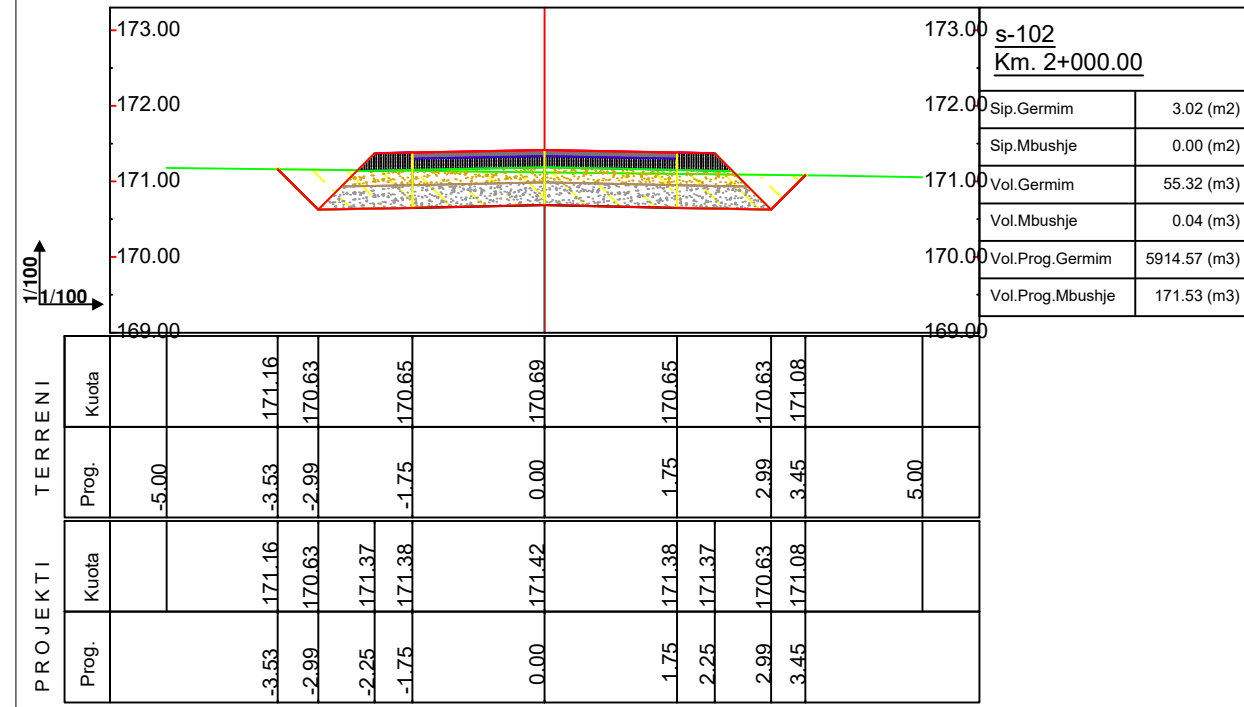
Km.1+950.00 (S-98)



Km.1+975.00 (S-99)



Km.2+000.00 (S-100)



POROSITESI : BASHKIA MAT

Objekti: "STUDIM PROJEKTIM I RRJETIT TE KANALIZIMEVE NE ZONAT PERIFERIKE TE QYTETIT BURREL"
"NDERTIM I RRUGES SE AKSESIT TE IMPIANTIT"

Emertimi: PROFILAT TERTHORE

"Arabel - Studio" Sh.p.k



"InfraKonsult" Sh.p.k



"Net-Group" Sh.p.k



Projektues

Nd.Shemsi Sulejmani	Nd.Ilirjan Kokalari	Hidr.Luljeta Koci	Ark.Irida Troti	Elek.Altin Allkaj	Gjeoteknik. Artjon Jani
Nd.Lefter Shembitraku	Hidr.Arben Prendi	Gjeod.Myzafer Kallabaku	Ark.Diana Mitrusi	Mek.Bujar Struga	Gjeolog. Besnik Hykaj
Nd.Sokol Metoja	Hidr.Redi Struga	Gjeod.Iv Beqari	Ark.Rigert Hyra	Mek.Bujar Meraj	
Nd.Ermal Spahiu	Hidr.Hajredin Murgu	Gjeod.Shqiponja Civici	Elek.Burhan Demberi	Mek. Gjergji Kotori	

SHKALLA FLETA

1-100 7 - 01

Mat 2021 Format A3