



**REPUBLIKA E SHQIPËRISË
BASHKIA PATOS**

DREJTORIA E ZHVILLIMIT TË TERRITORIT DHE EMERGJENCAVE CIVILE

OBJEKTI: RIKONSTRUKSION I RRUGËS KARARAJ, RUZHDIE

Profili Gjatësor dhe profilat tërthor

Gjithsej 5 (pesë) fletë

Grupi i projektimit:

Ing. Marsilda Lizaj

Ing. Sara Çobo

Ing. Boreta Murati

**MIRATOHET
KRYETARI
Fation Duro**

Aksi Rruga Kararaj



REPUBLIKA E SHQIPËRISË
BASHKIA PATOS

DREJTORIA E ZHVILLIMIT TË TERRITORIT DHE EMERGJENCEVE CIVILE

OBJEKTI:

**"Rikonstruksioni i rrugës
Kararaj, Ruzhdie"**

Emertimi i Fletes:

Profil gjatësor dhe tërthor

Grupi i Projektimit:

Ing. Marsilda Lizaaj

Ing. Sara Çobo

Ing. Boreta Murati

DREJTORIA E ZHVILLIMIT TË
TERRITORIT DHE EMERGJENCEVE
CIVILE

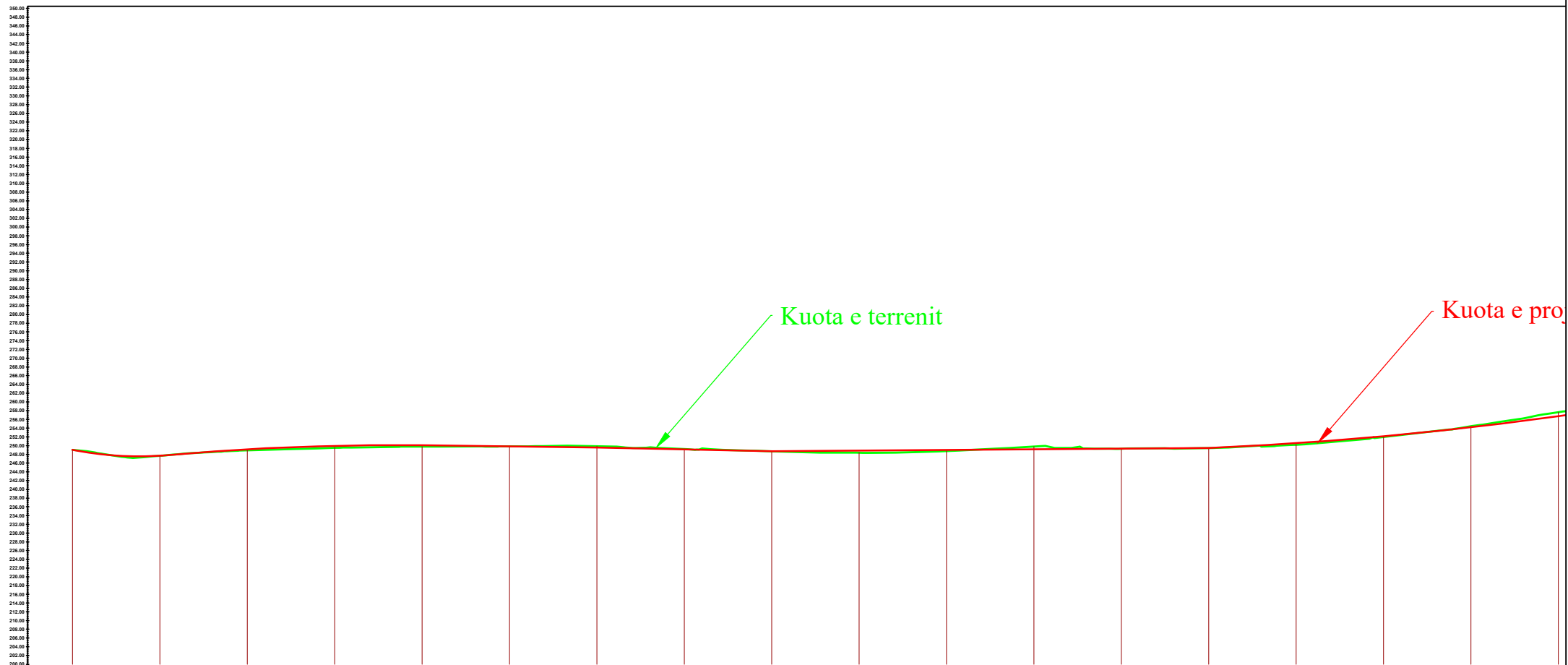
Ing. Boreta Murati

SHKALLA

1:1500

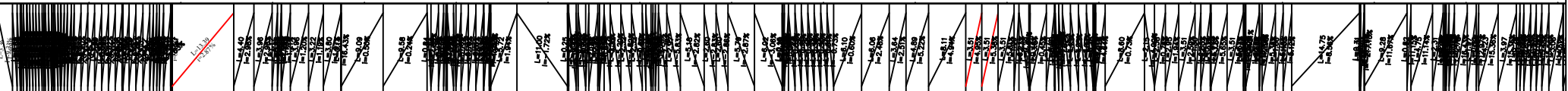
Fleta: Nr-01

Shkurt 2026



CS-NR.	Distanca		Terreni	Projektit	Punes
	Pjesore	Progresive			
CS-1		0+000	249.04	249.04	0.00
CS-2	20	0+020	247.68	248.61	0.00
CS-3	20	0+040	248.91	248.76	0.00
CS-4	20	0+060	249.49	248.86	0.00
CS-5	20	0+080	249.78	248.89	0.00
CS-6	20	0+100	249.81	248.84	0.00
CS-7	20	0+120	249.88	248.72	0.00
CS-8	20	0+140	249.22	248.52	0.00
CS-9	20	0+160	248.72	248.18	0.00
CS-10	20	0+180	248.38	247.97	0.00
CS-11	20	0+200	248.74	248.00	0.00
CS-12	20	0+220	248.84	248.29	0.00
CS-13	20	0+240	249.30	248.83	0.00
CS-14	20	0+260	249.46	249.63	0.00
CS-15	20	0+280	250.21	250.67	0.00
CS-16	20	0+300	251.97	252.61	0.00
CS-17	20	0+320	254.45	254.85	0.00
CS-18	20	0+340	257.64	257.35	0.00

Gjeometria
Vertikale





REPUBLIKA E SHQIPËRISË
BASHKIA PATOS

DREJTORIA E ZHVILLIMIT TË TERRITORIT DHE EMERGJENCAVE
CIVILE

OBJEKTI:

"Rikonstruksioni i rrugës
Kararaj, Ruzhdie"

Emertimi i Fletes:

Profilat terthor
Nga seksioni CS-1 deri ne SC-12

Grupi i Projektimit:

Ing. Marsilda Lizaj

Ing. Sara Çobo

Ing. Boreta Murati

DREJTORIA E ZHVILLIMIT TË
TERRITORIT DHE EMERGJENCAVE
CIVILE

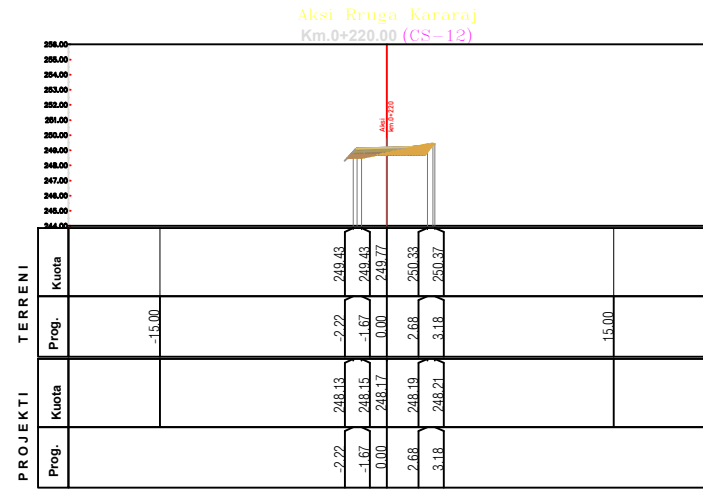
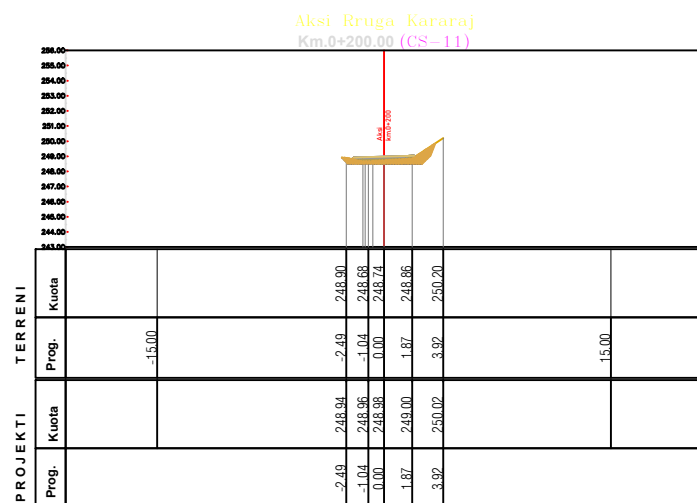
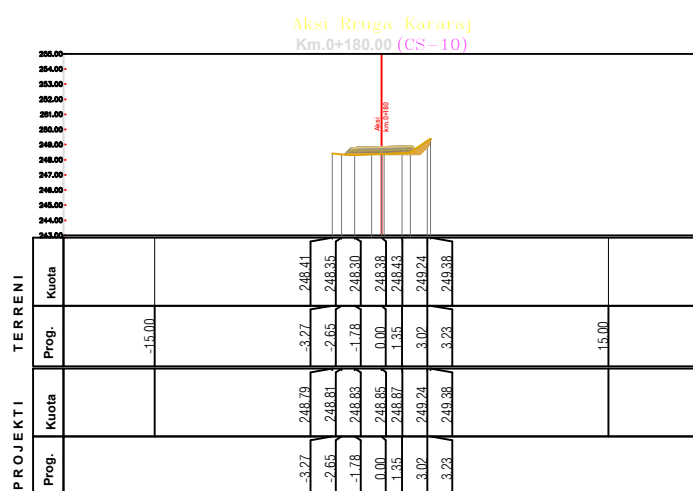
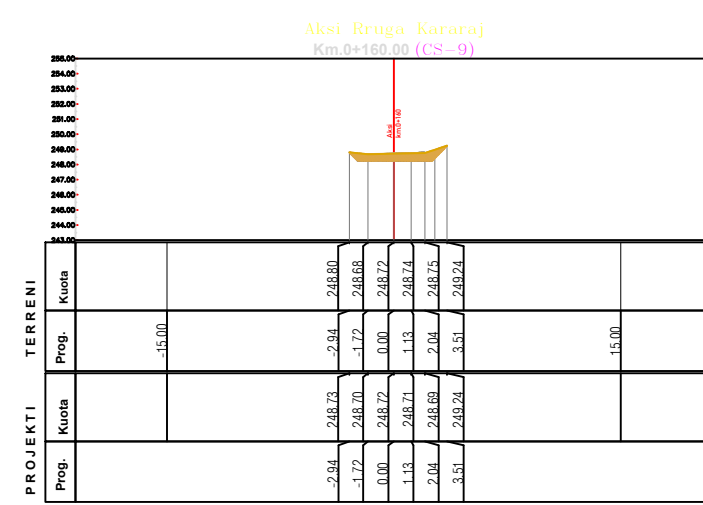
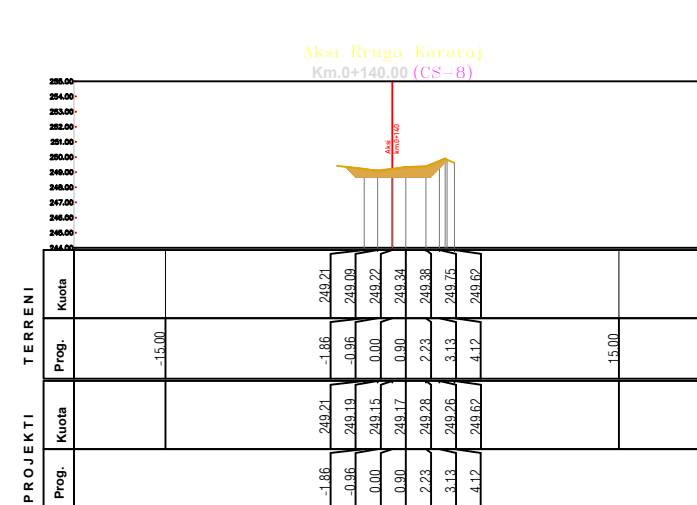
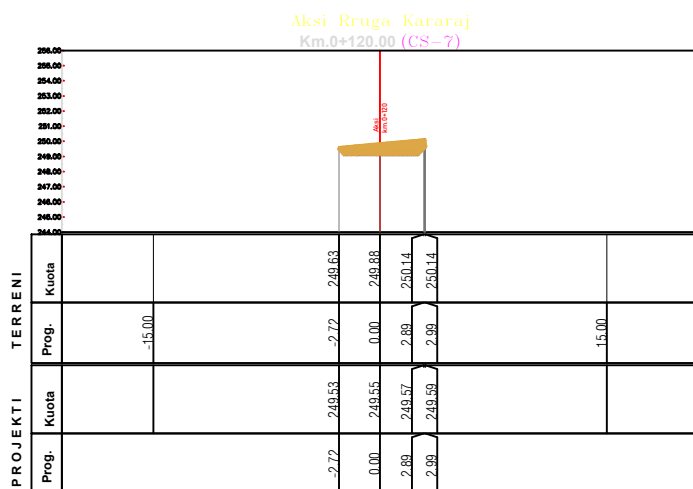
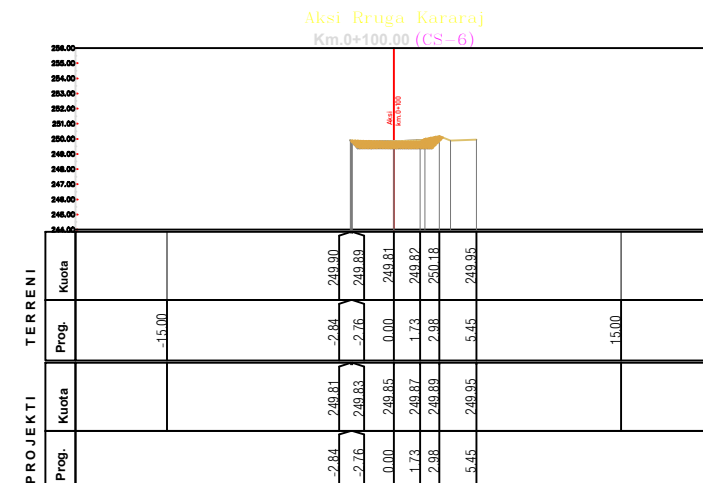
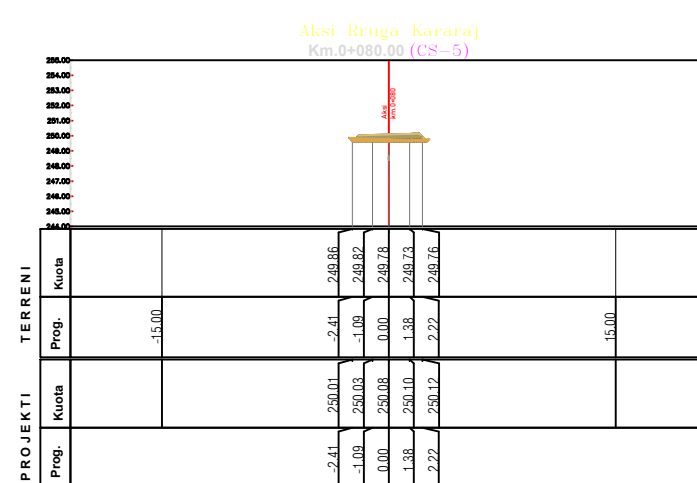
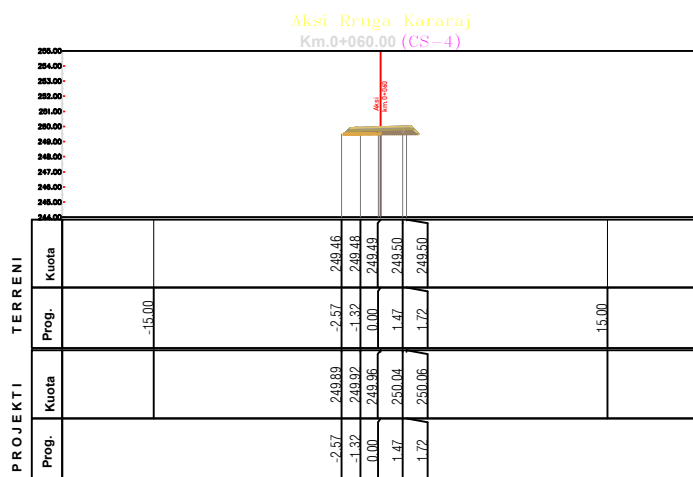
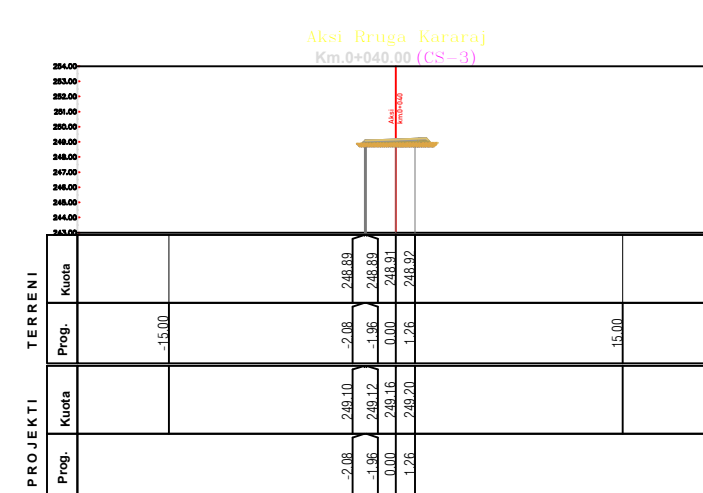
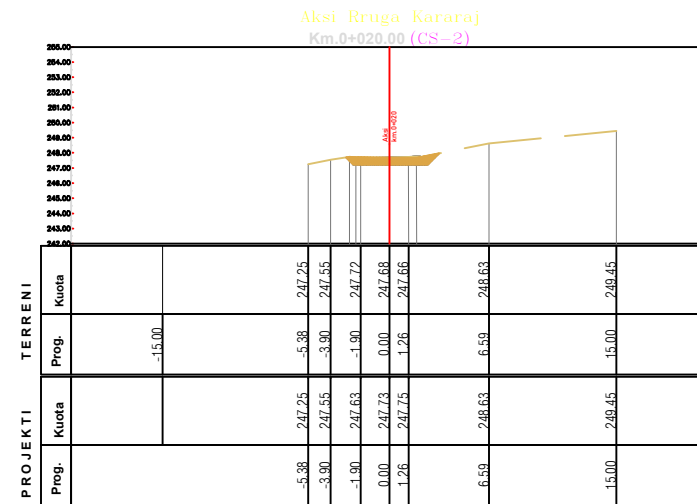
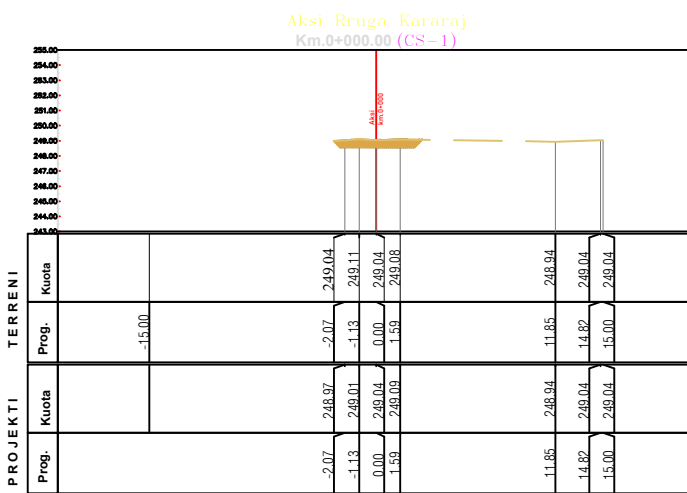
Ing. Boreta Murati

SHKALLA

1:400

Fleta: Nr-03

Shkurt 2026





REPUBLIKA E SHQIPËRISË
BASHKIA PATOS

DREJTORIA E ZHVILLIMIT TË TERRITORIT DHE EMERGJENCAVE
CIVILE

OBJEKTI:

"Rikonstruksioni i rrugës
Kararaj, Ruzhdie"

Emertimi i Fletes:

*Profilat terthor
Nga seksioni CS-13 deri ne
SC-24*

Grupi i Projektimit:

Ing. Marsilda Lizaj

Ing. Sara Çobo

Ing. Boreta Murati

DREJTORIA E ZHVILLIMIT TË
TERRITORIT DHE EMERGJENCAVE
CIVILE

Ing. Boreta Murati

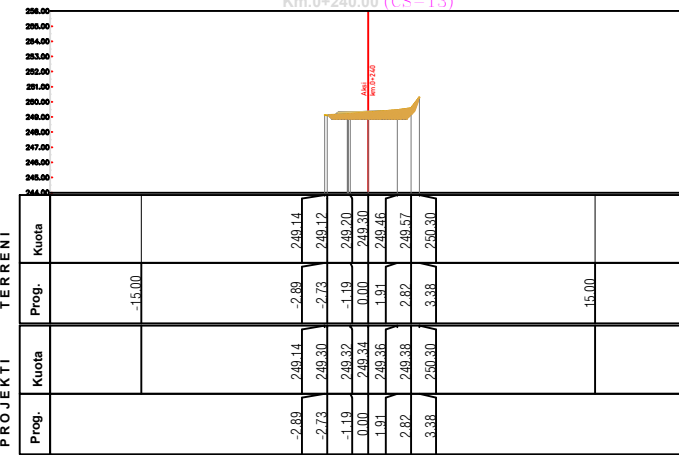
SHKALLA

1:400

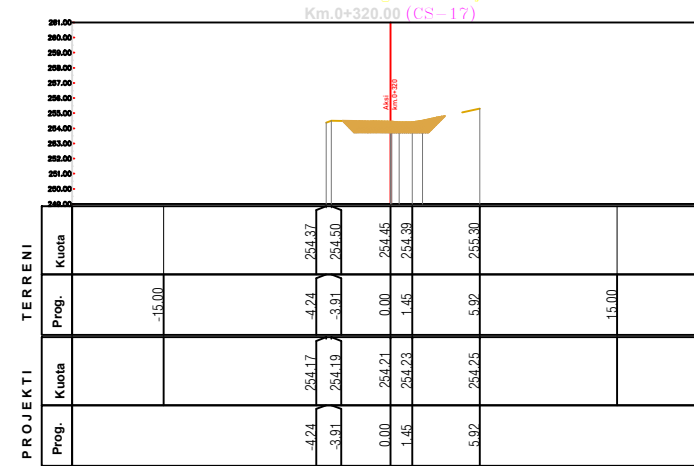
Fleta: Nr-04

Shkurt 2026

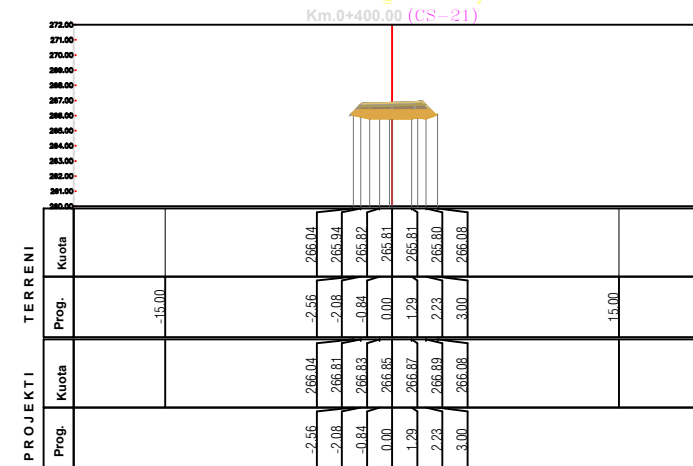
Aksi Rruga Kararaj
Km.0+240.00 (CS-13)



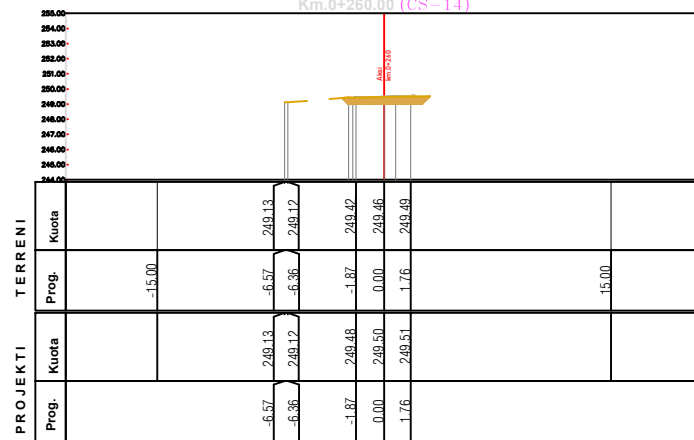
Aksi Rruga Kararaj
Km.0+320.00 (CS-17)



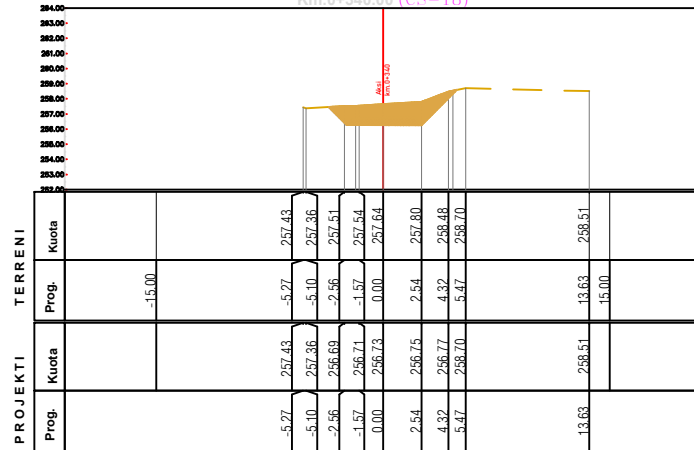
Aksi Rruga Kararaj
Km.0+400.00 (CS-21)



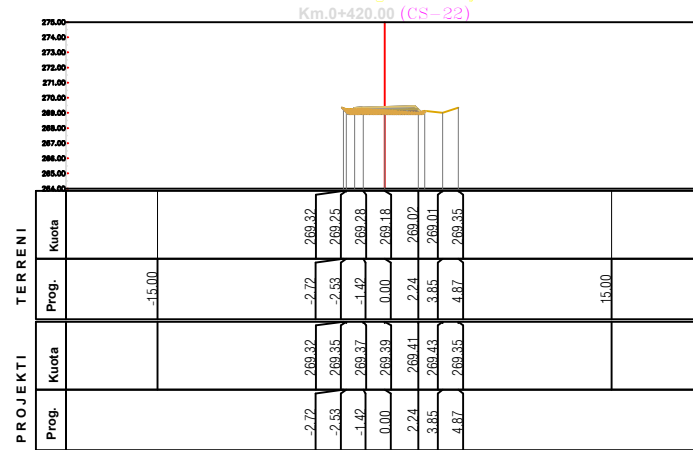
Aksi Rruga Kararaj
Km.0+260.00 (CS-14)



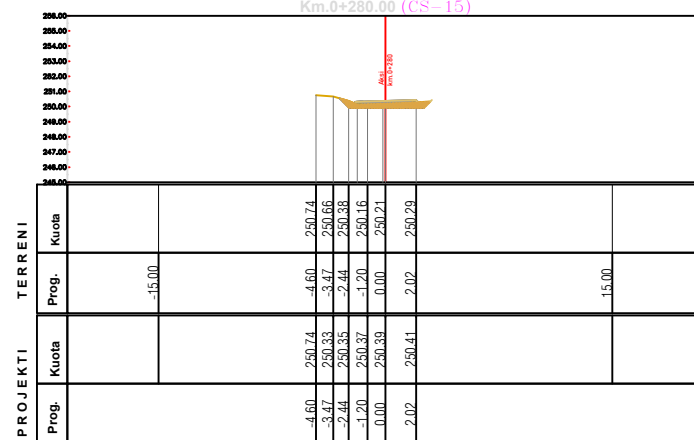
Aksi Rruga Kararaj
Km.0+340.00 (CS-18)



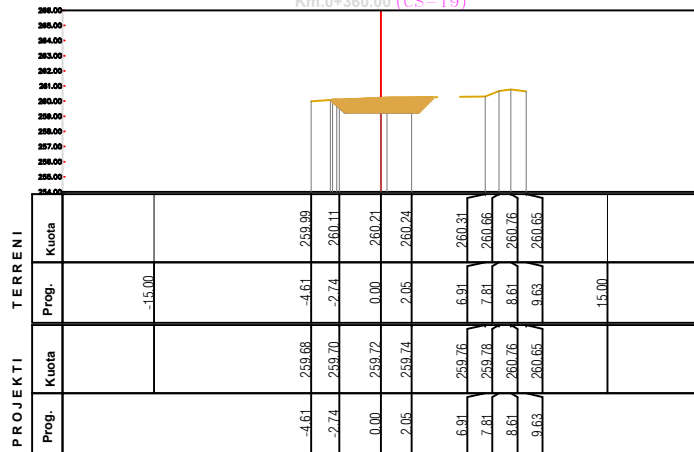
Aksi Rruga Kararaj
Km.0+420.00 (CS-22)



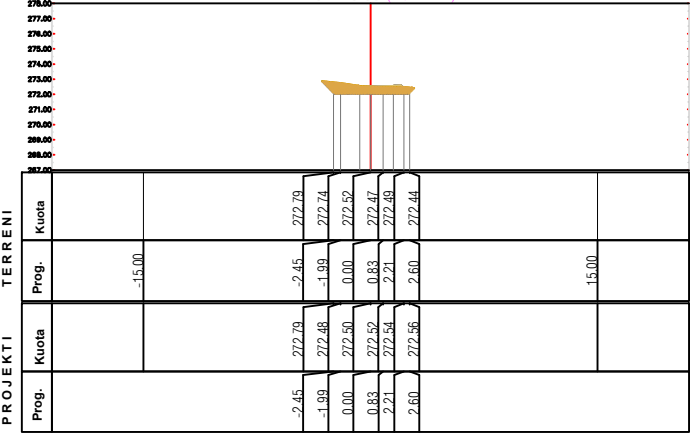
Aksi Rruga Kararaj
Km.0+280.00 (CS-15)



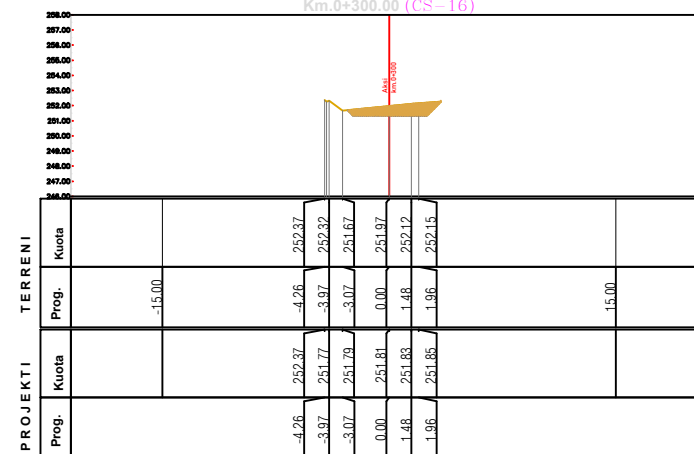
Aksi Rruga Kararaj
Km.0+360.00 (CS-19)



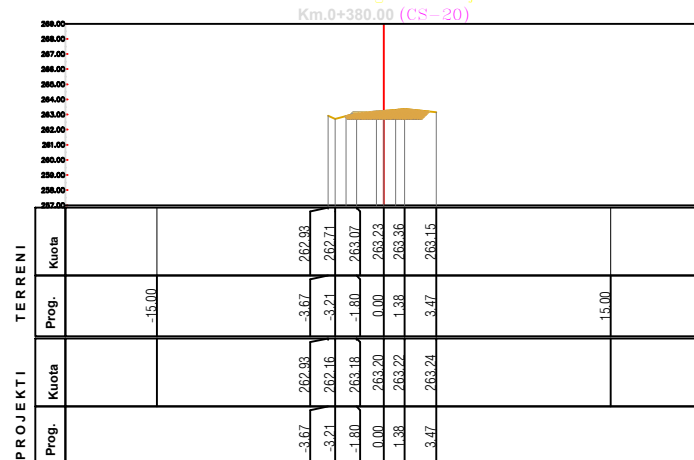
Aksi Rruga Kararaj
Km.0+440.00 (CS-23)



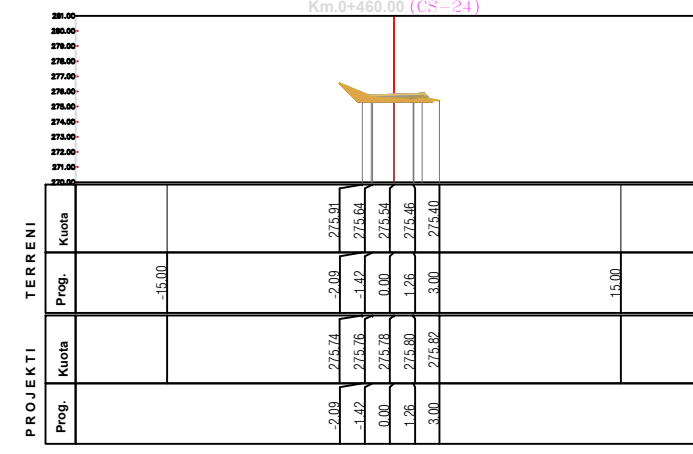
Aksi Rruga Kararaj
Km.0+300.00 (CS-16)



Aksi Rruga Kararaj
Km.0+380.00 (CS-20)



Aksi Rruga Kararaj
Km.0+460.00 (CS-24)





REPUBLIKA E SHQIPËRISË
BASHKIA PATOS

DREJTORIA E ZHVILLIMIT TË TERRITORIT DHE EMERGJENCAVE
CIVILE

OBJEKTI:

**"Rikonstruksioni i rrugës
Kararaj, Ruzhdie"**

Emertimi i Fletes:

*Profilat terthor
Seksioni CS-25*

Grupi i Projektimit:

Ing. Marsilda Lizaj

Ing. Sara Çobo

Ing. Boreta Murati

DREJTORIA E ZHVILLIMIT TË
TERRITORIT DHE EMERGJENCAVE
CIVILE

Ing. Boreta Murati

SHKALLA

1:400

Fleta: Nr-05

Shkurt 2026

