

# **AUTORITETI RRUGOR SHQIPTAR - ARRSH**

Rruga "Sami Frashëri", Nr.33, Tiranë

Email: [info@arrsh.gov.al](mailto:info@arrsh.gov.al)


**"PËRMIRËSIMI I SINJALISTIKËS HORIZONTALE/ VERTIKALE DHE PAJISJEVE  
TË SIGURISË RRUGORE NË AKSET E RAJONIT QENDËR LINDJE"**

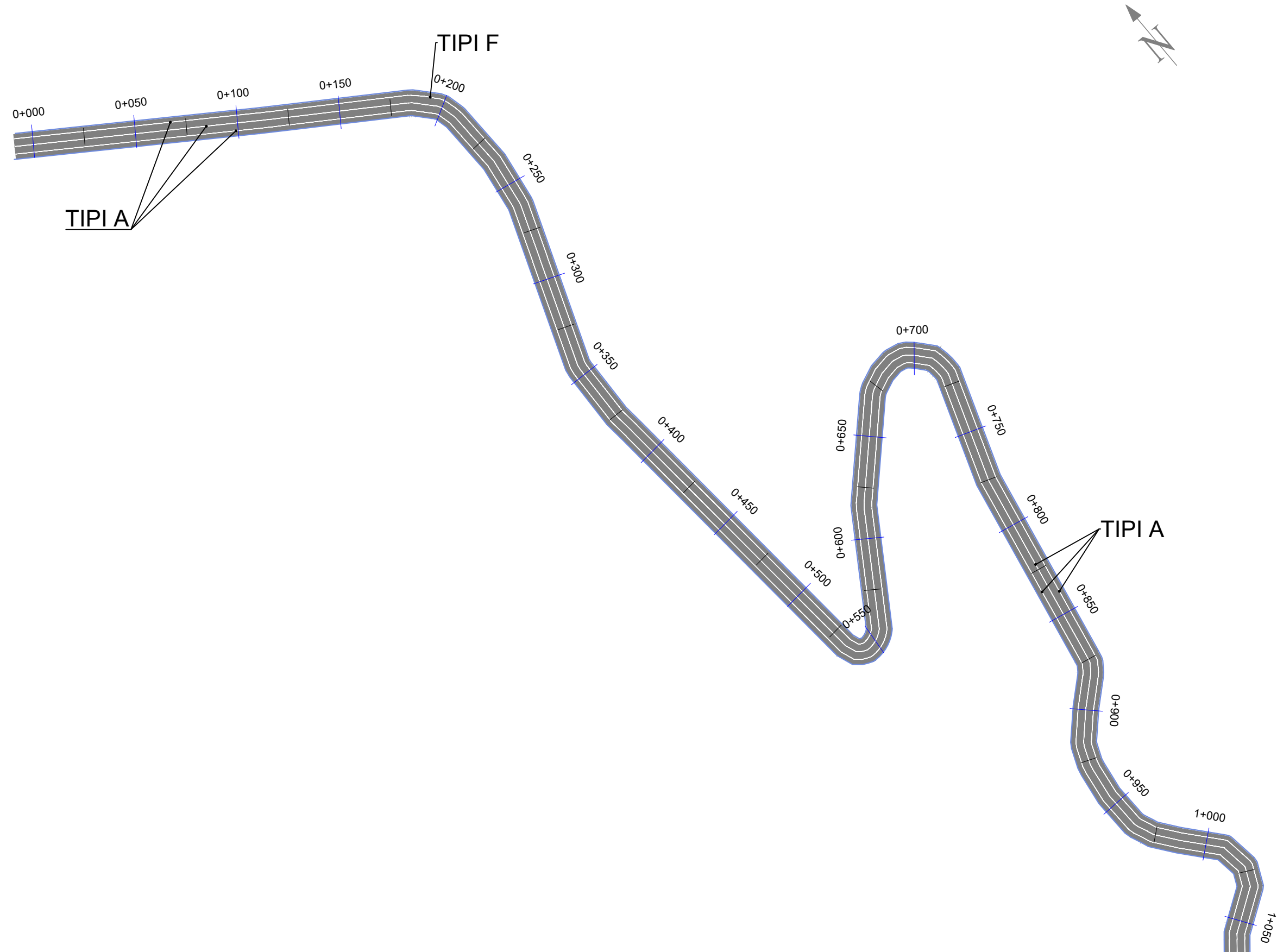
**SEGMENTI QAFË PLLOÇË - KORÇË**

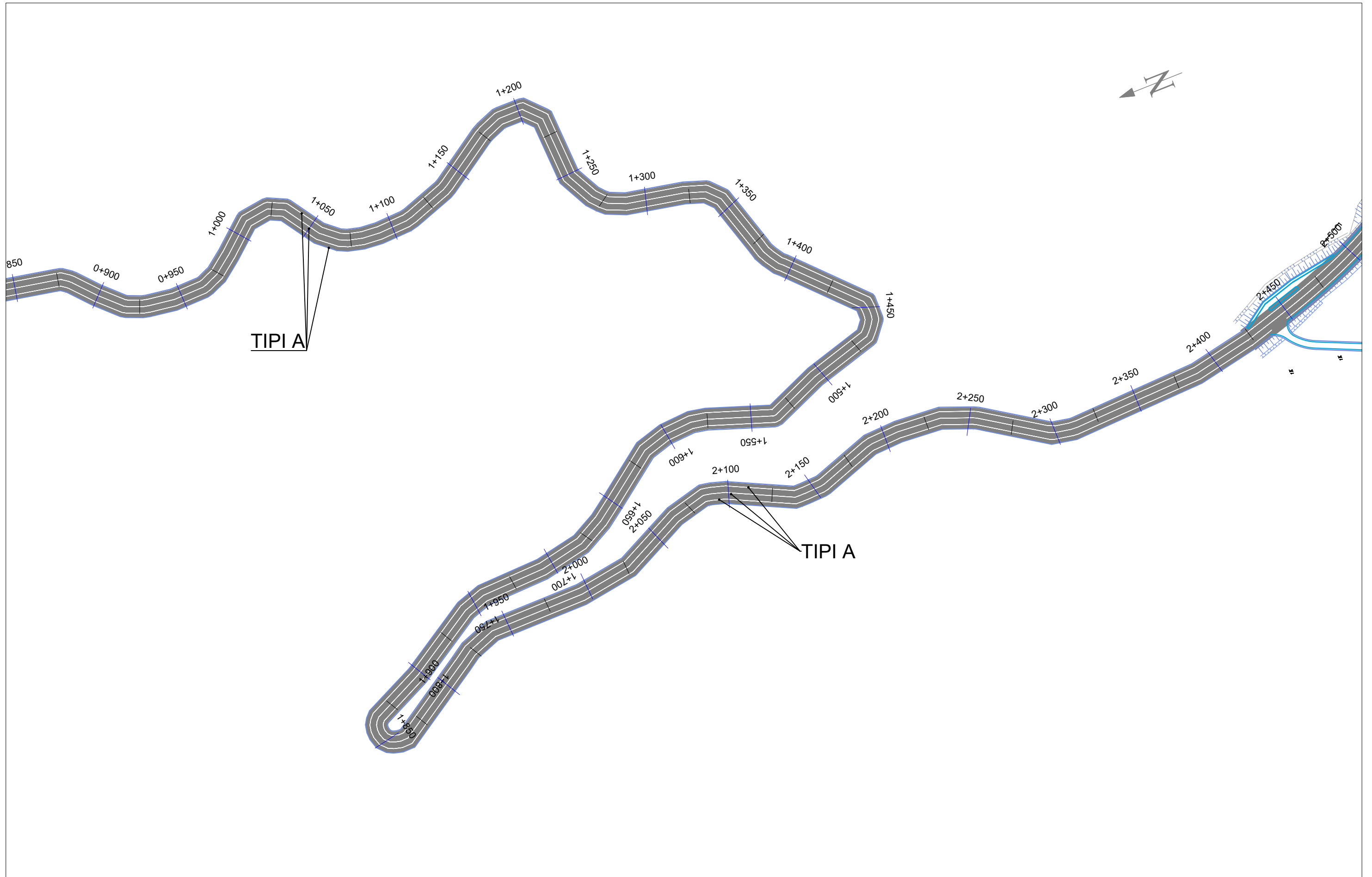
**2024**

# Segmenti Qafë Pllaçë-Korçë

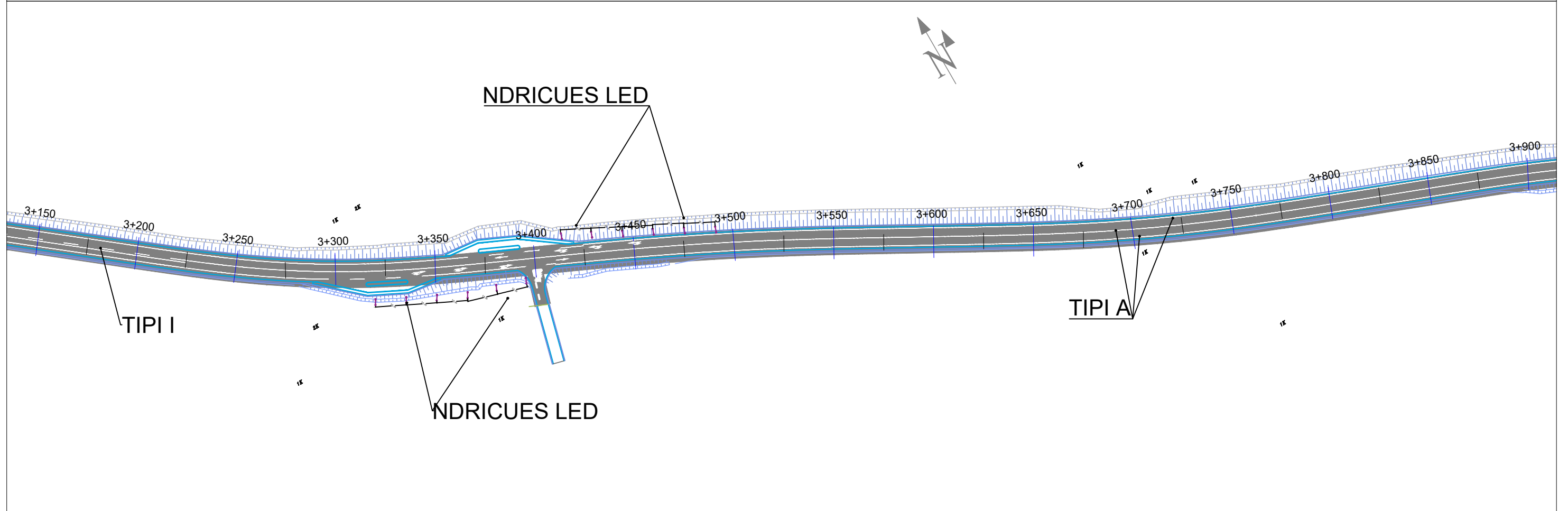
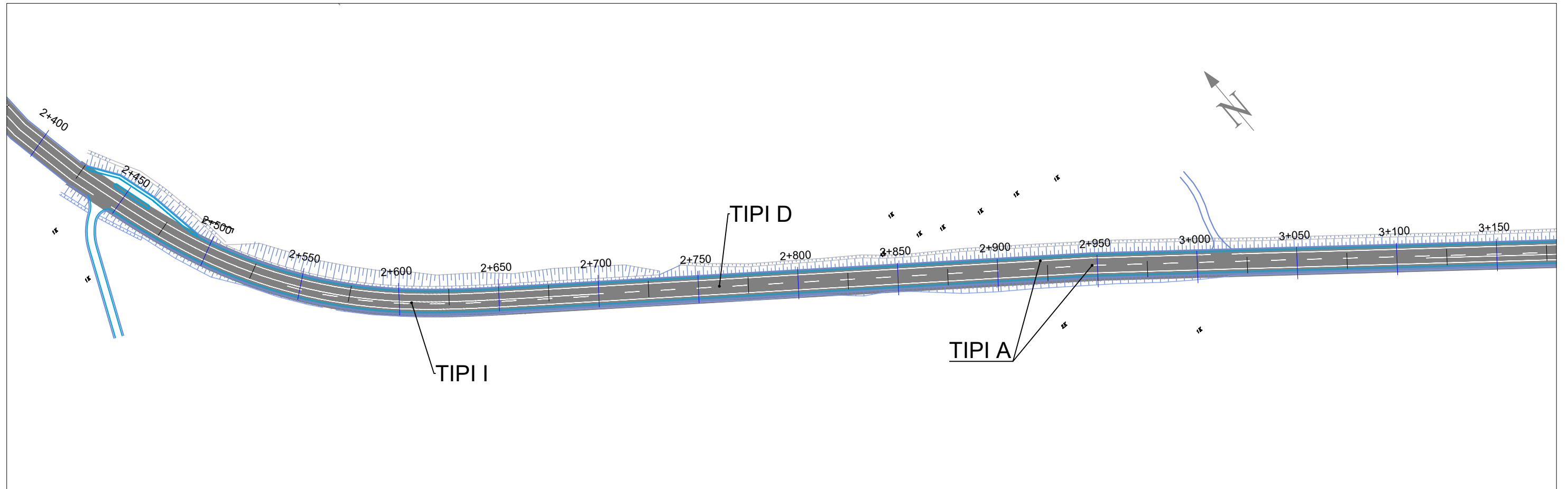
L = 31.6 km





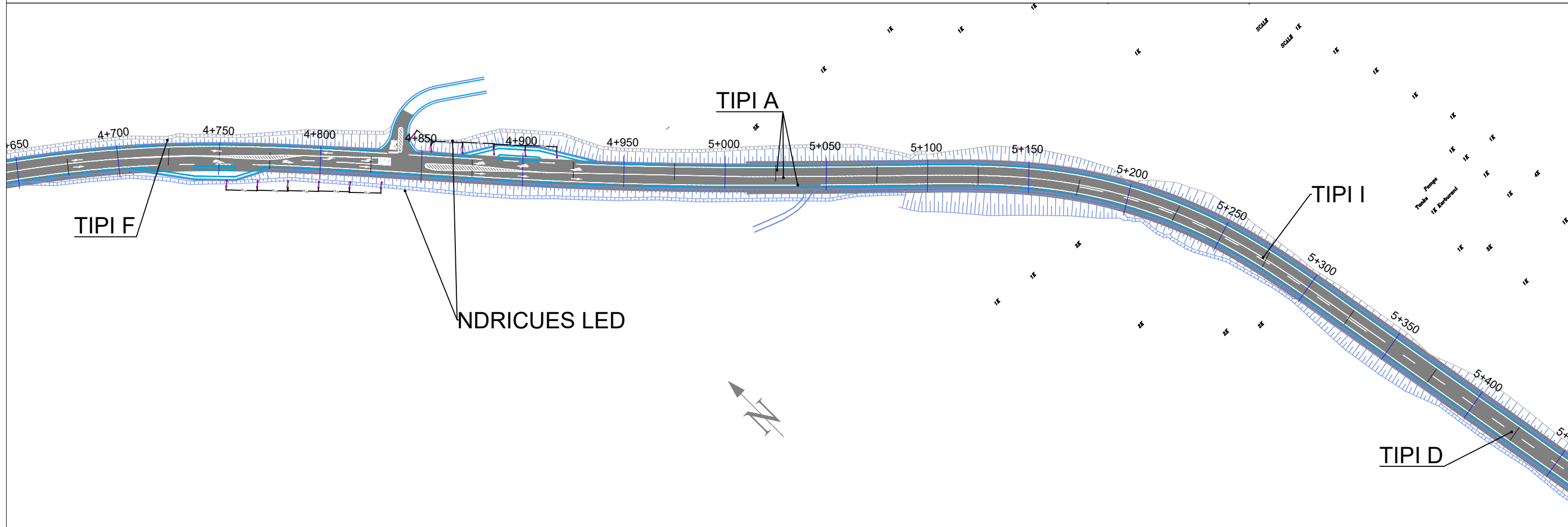
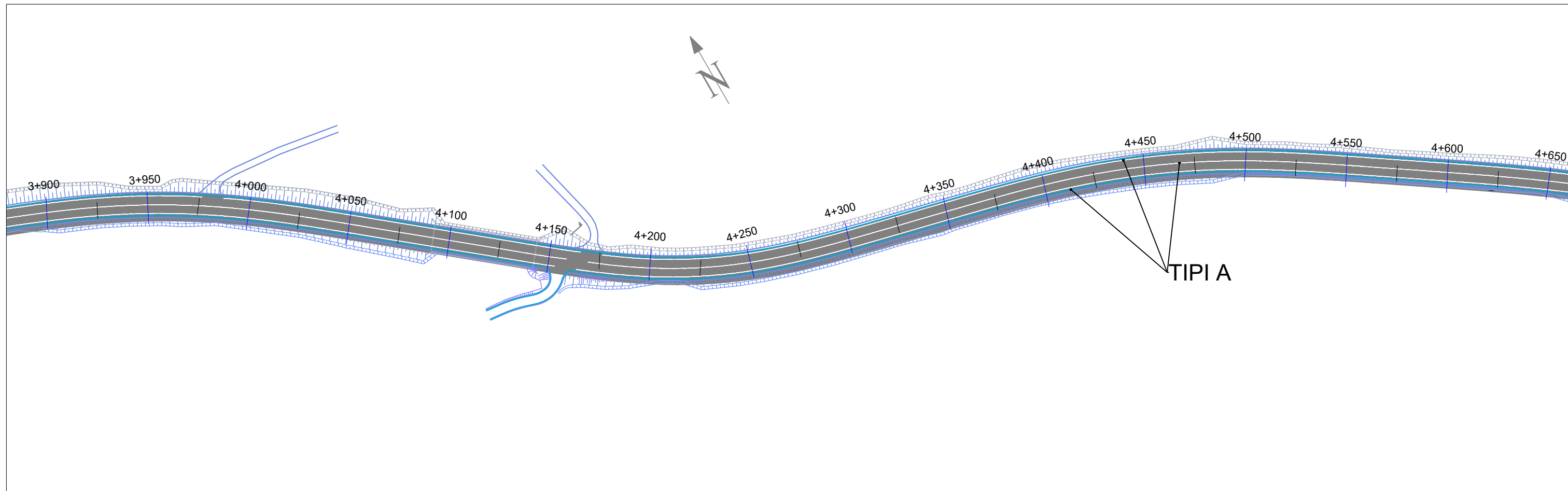


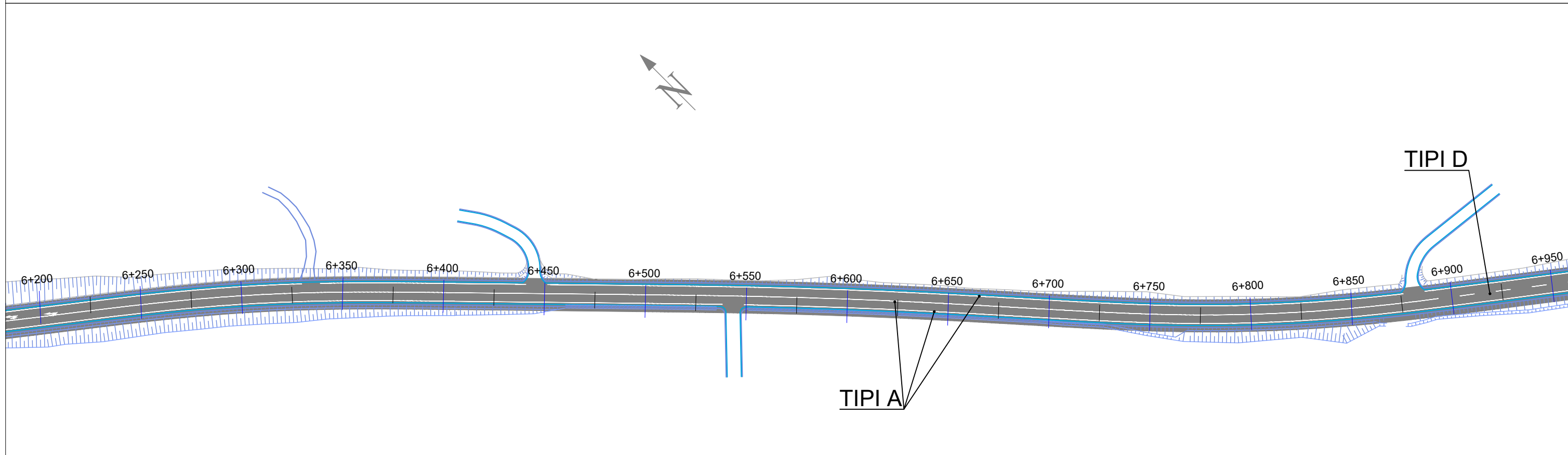
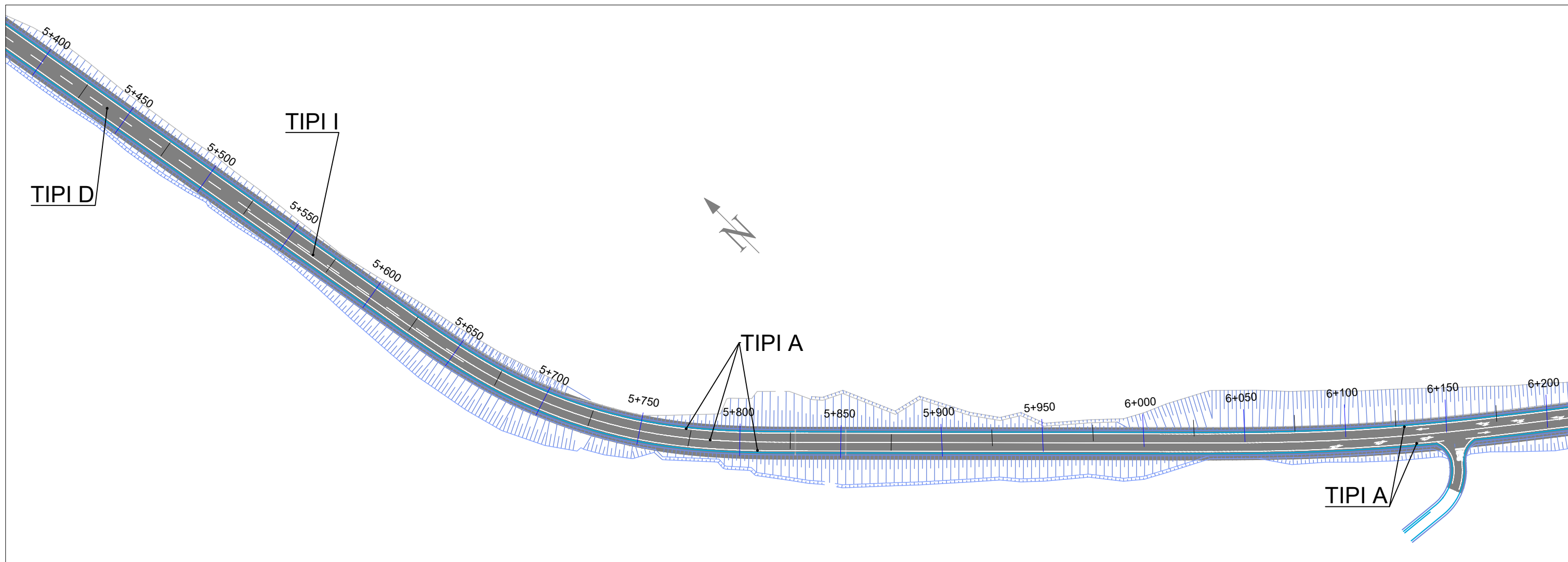


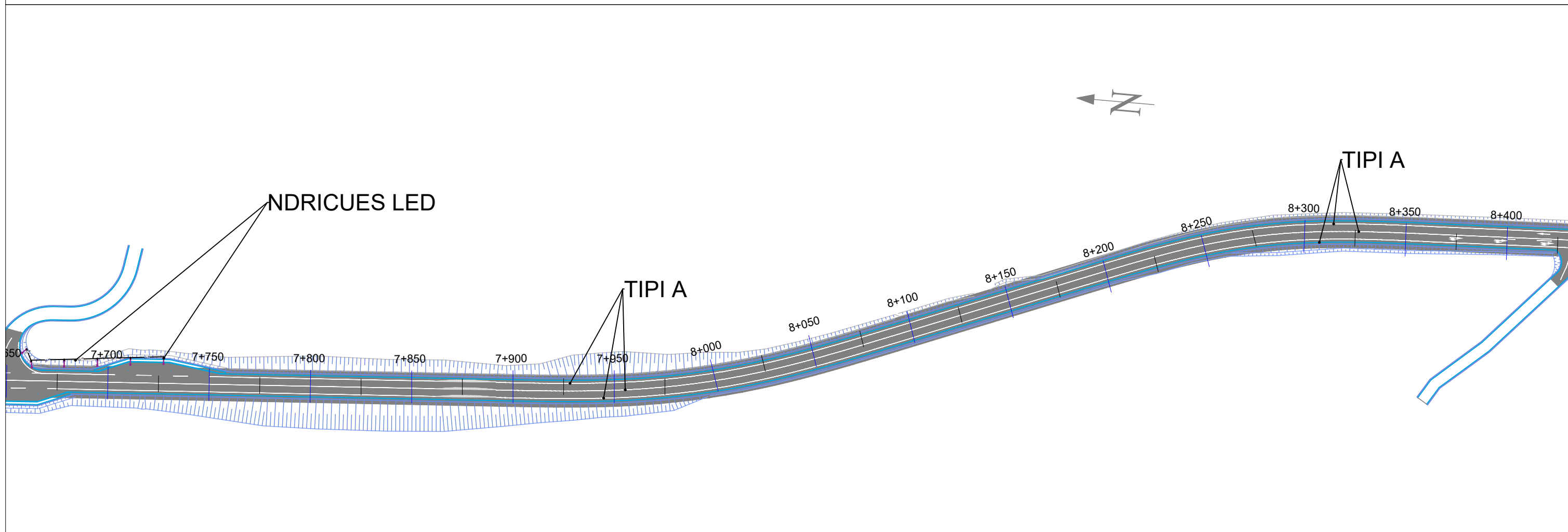
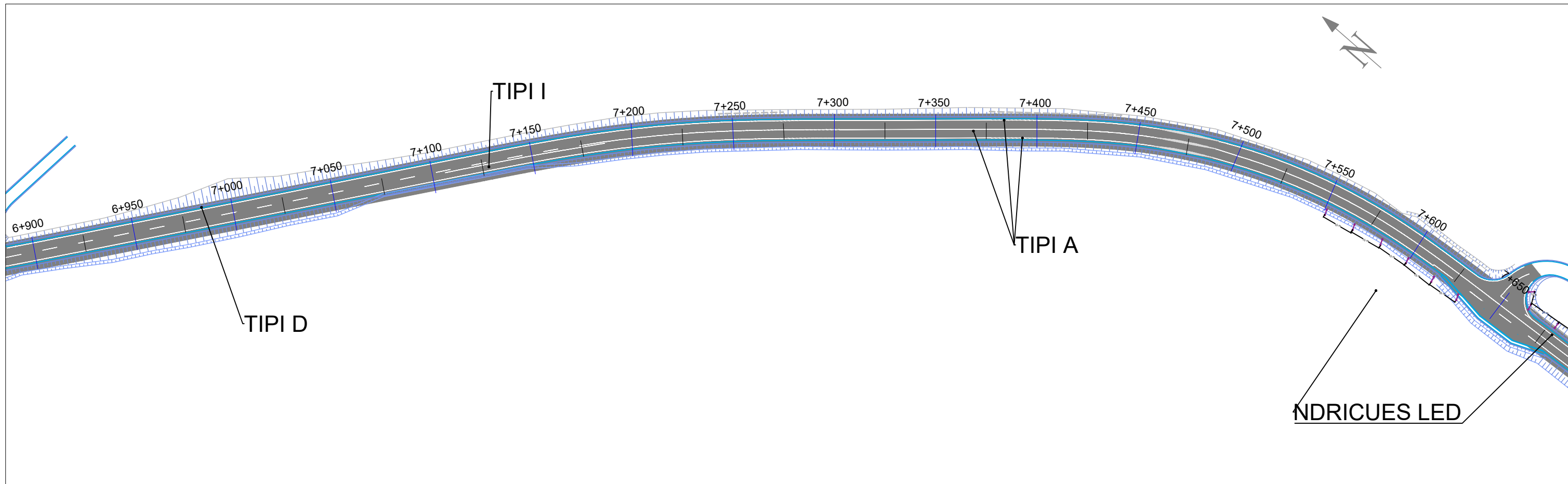
 <b>REPUBLIKA E SHQIPËRISË</b> MINISTRIA E INFASTRUKTURES DHE ENERGJITIKES	 <b>AUTORITETI RRUGOR SHQIPTAR</b>	Grupi i Projektimit: <b>Ing. Nikollaq Mihali</b>	Objekti: <b>Përmirësimi i Sinjalistikës Horizontale në Akset dhe Segmentet Rrugore të Rajonit Qendër Lindje</b>	Nr. Revision: <b>003</b>
		<b>Ing. Altin Sula</b>	Emërtimi: <b>Planimetria e sinjalistikës rrugore Segmenti Qafe Plloce-Korce, km 1+500 deri ne 2+400</b>	Nr. Fletës: <b>S03</b>
		<b>Ing. Genti Raça</b>	Viti: <b>2024</b>	
			Shkalla: <b>1:1000</b>	



 <b>REPUBLIKA E SHQIPËRISË</b> MINISTRIA E INFRASTRUKTURES DHE ENERGJITIKES	 <b>AUTORITETI RRUGOR SHQIPTAR</b>	Grupi i Projektimit: <b>Ing. Nikollaq Mihali</b>	Objekti: <b>Përmirësimi i Sinjalistikës Horizontale në Akset dhe Segmentet Rrugore të Rajonit Qendër Lindje</b>	Nr. Revision: <b>004</b>
		<b>Ing. Altin Sula</b>	Emërtimi: <b>Planimetria e sinjalistikës rrugore Segmenti Qafe Plloce-Korce, km 2+400 deri ne 3+900</b>	Nr. Fletës: <b>S04</b>
		<b>Ing. Genti Raça</b>	Viti: <b>2024</b>	
			Shkalla: <b>1:1000</b>	

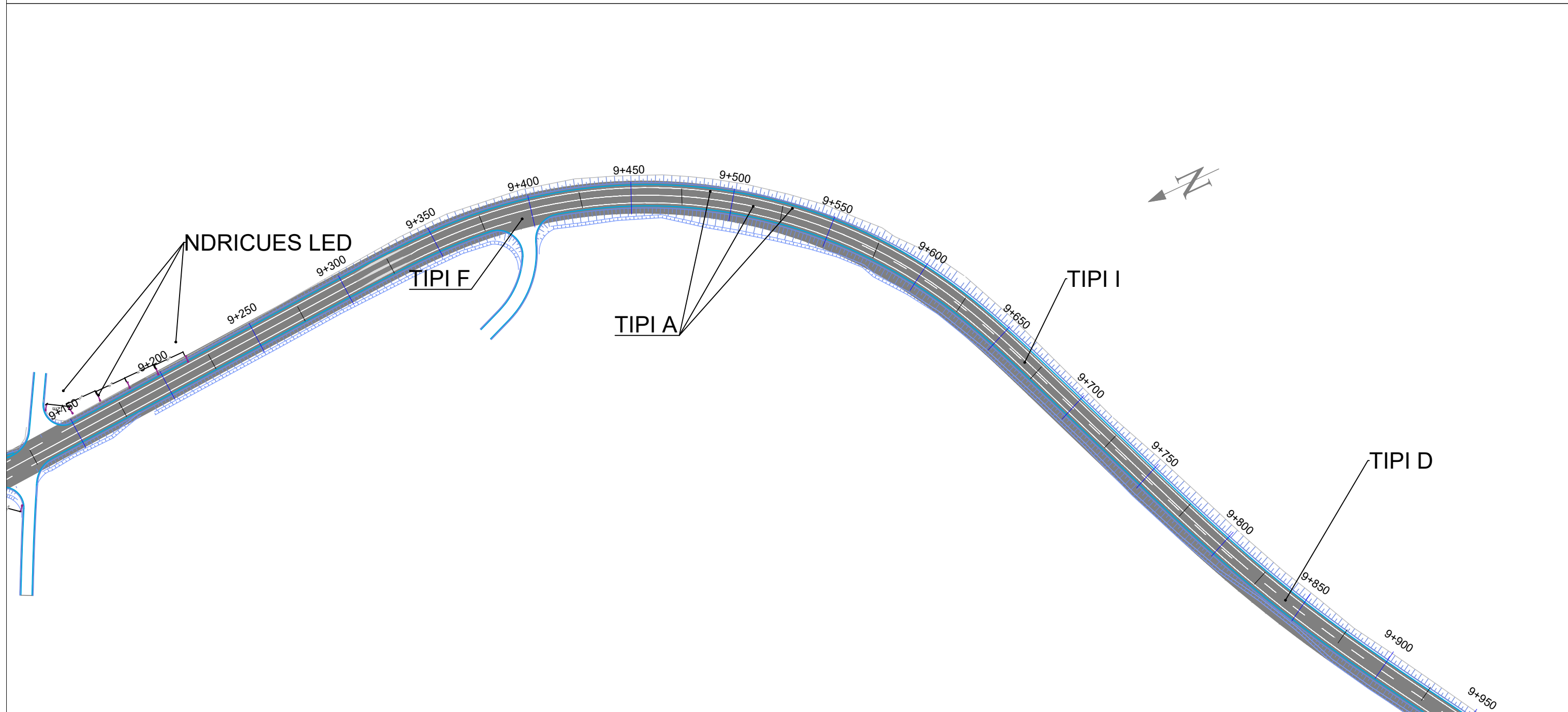
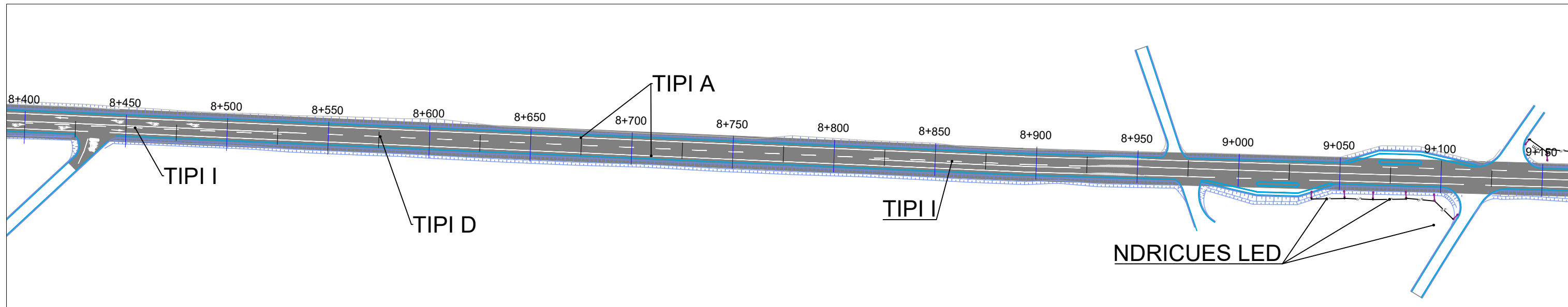






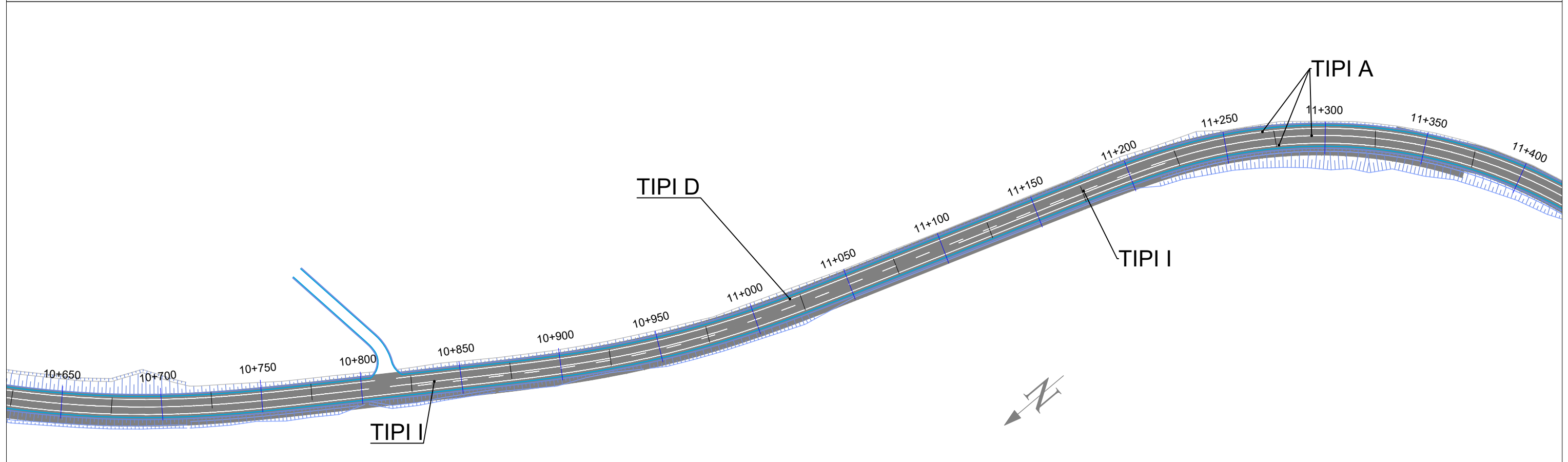
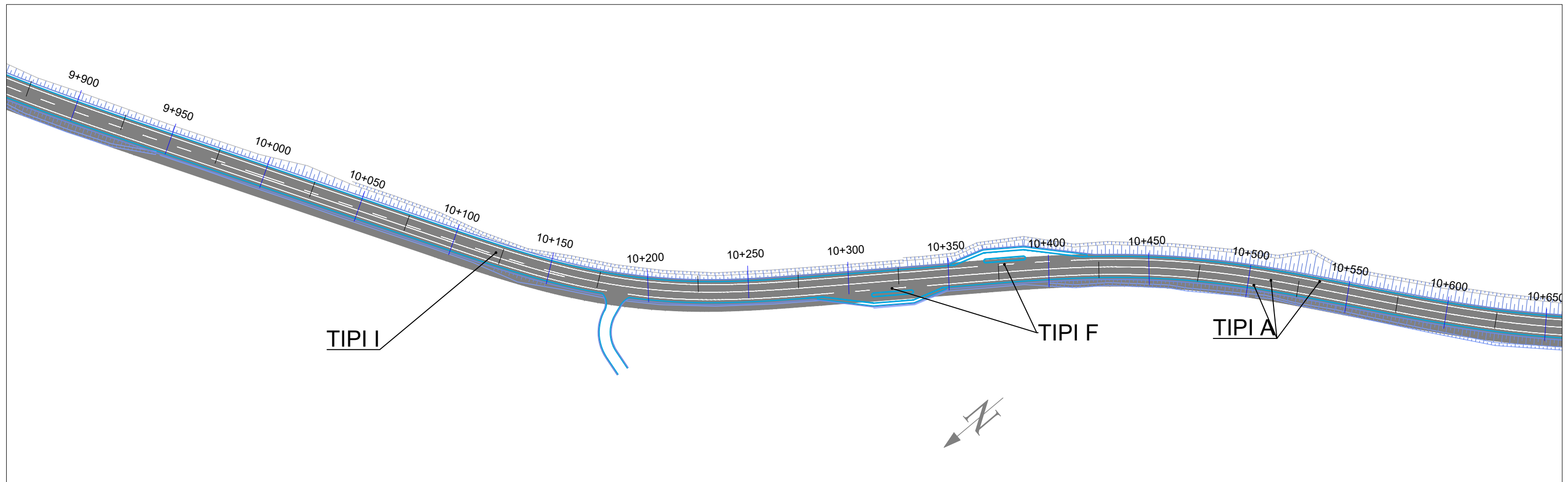


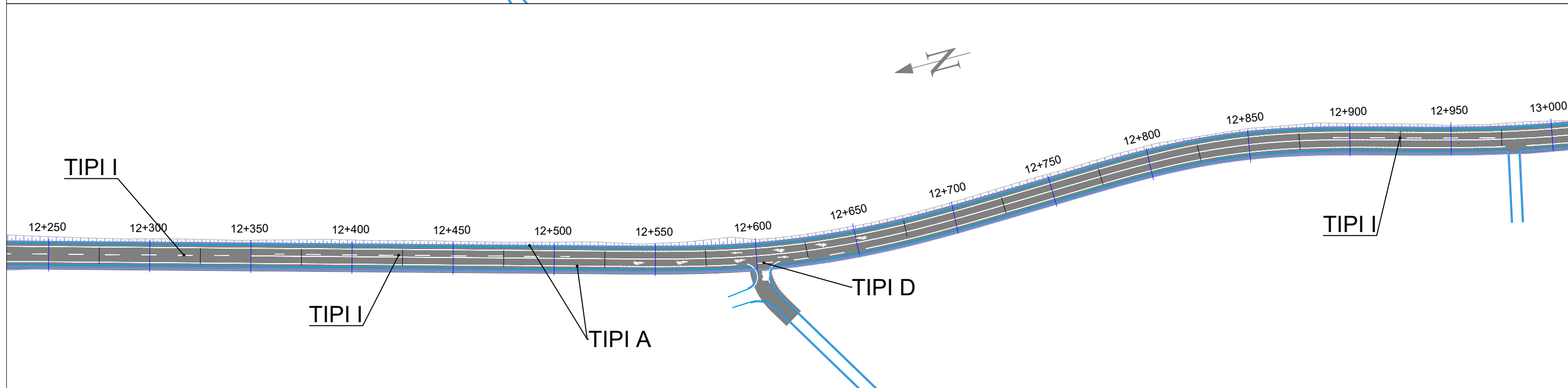
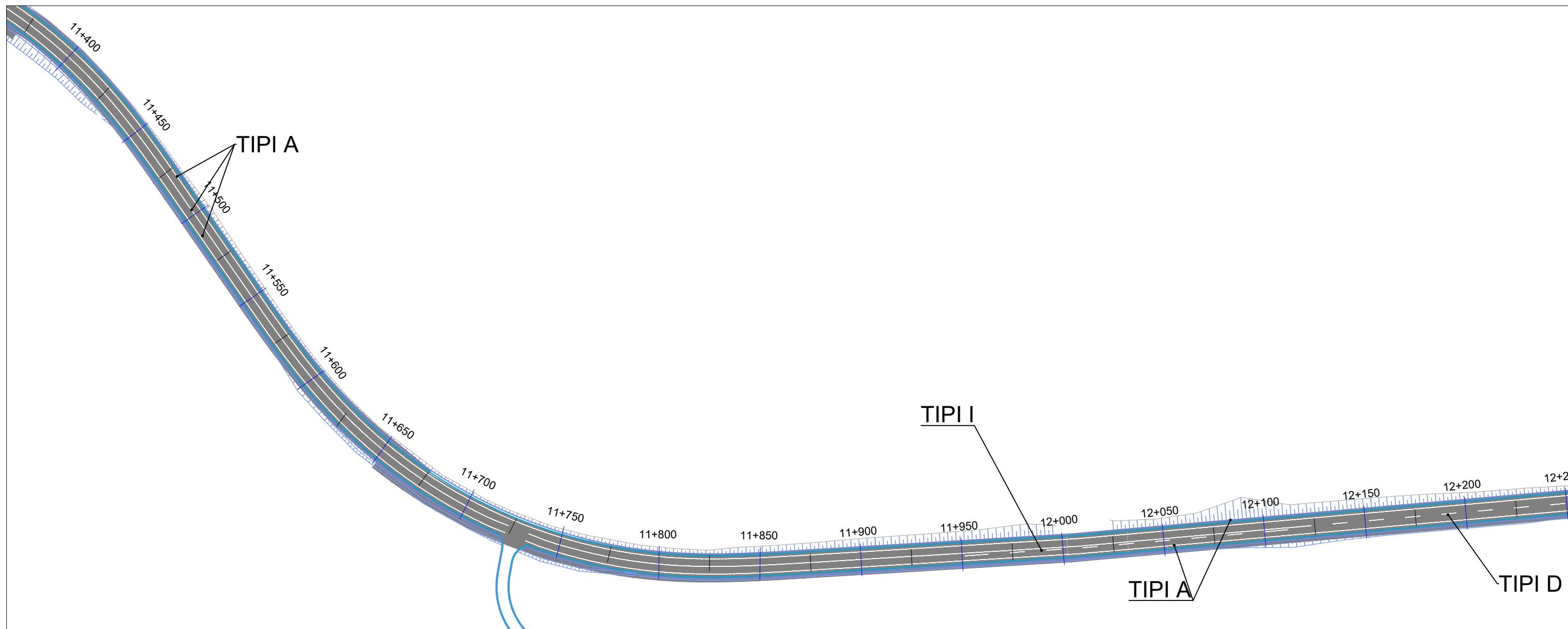
 <b>REPUBLIKA E SHQIPËRISË</b> MINISTRIA E INFRASTRUKTURËS DHE ENERGJITIKES	 <b>AUTORITETI RRUGOR SHQIPTAR</b>	<b>Grupi i Projektimit:</b> Ing. Nikollaq Mihali Ing. Altin Sula Ing. Genti Raça	<b>Objekti</b> Përmirësimi i Sinjalistikës Horizontale në Akset dhe Segmentet Rrugore të Rajonit Qendër Lindje	<b>Nr. Revision</b> 007  <b>Nr. Fletës</b> S07
			<b>Emërtimi</b> Planimetria e sinjalistikës rrugore Segmenti Qafe Plloce - Pogradec, km 6+900 deri ne 8+400	
			<b>Viti</b> 2024	
			<b>Shkalla</b> 1:1000	

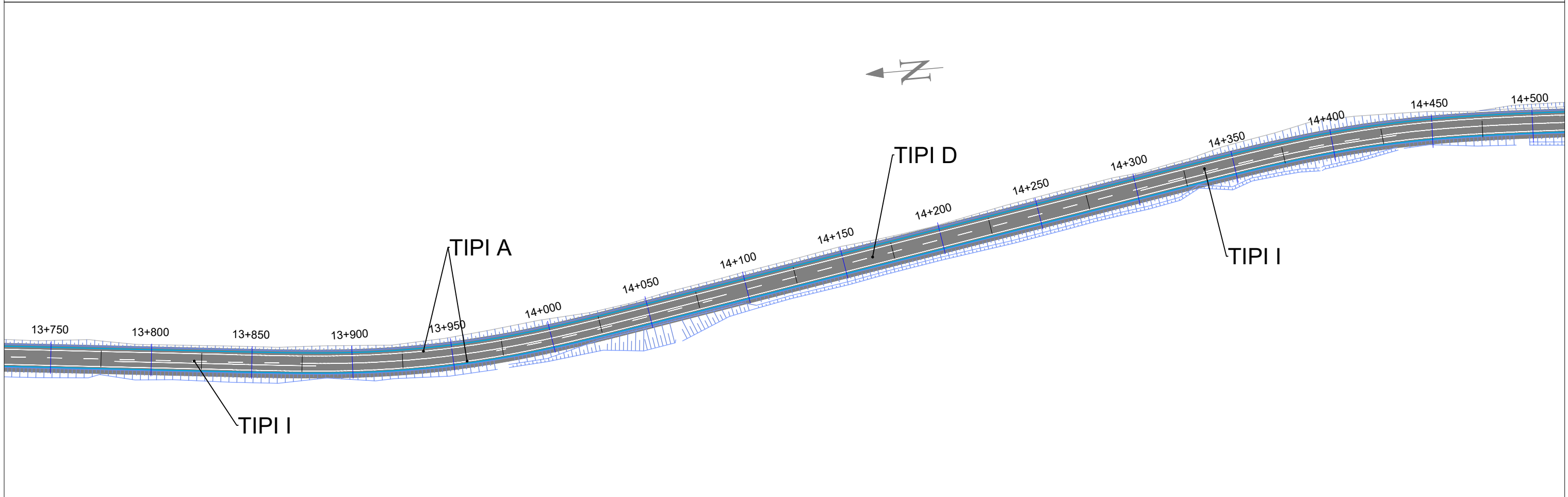
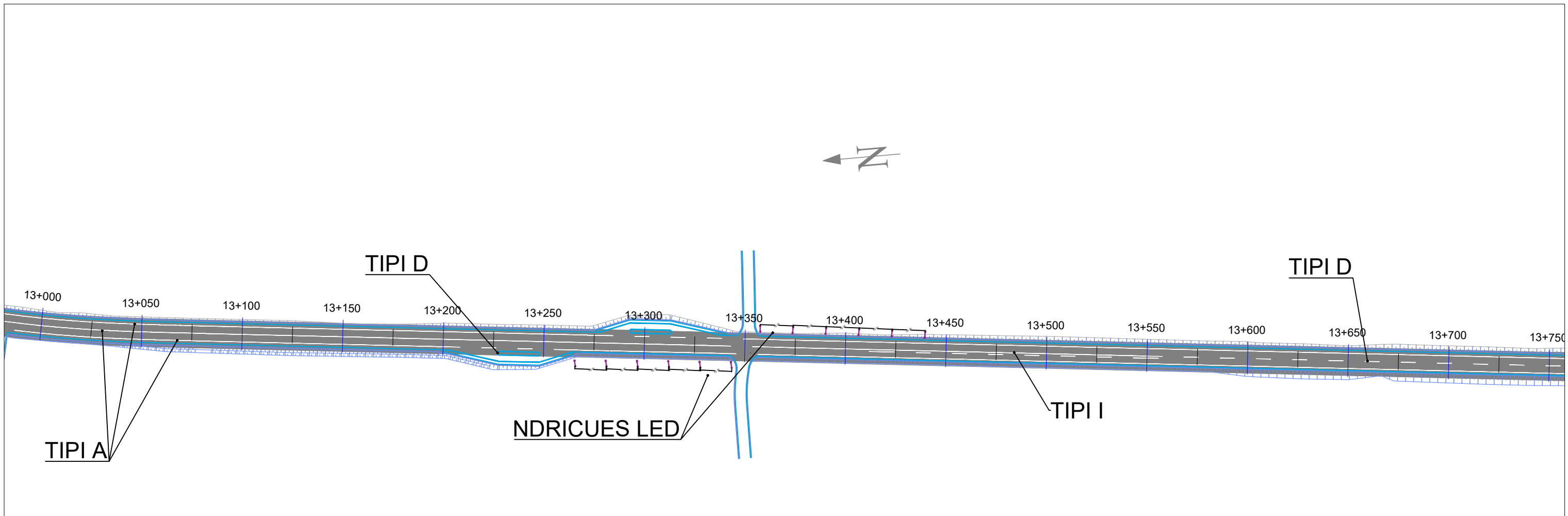


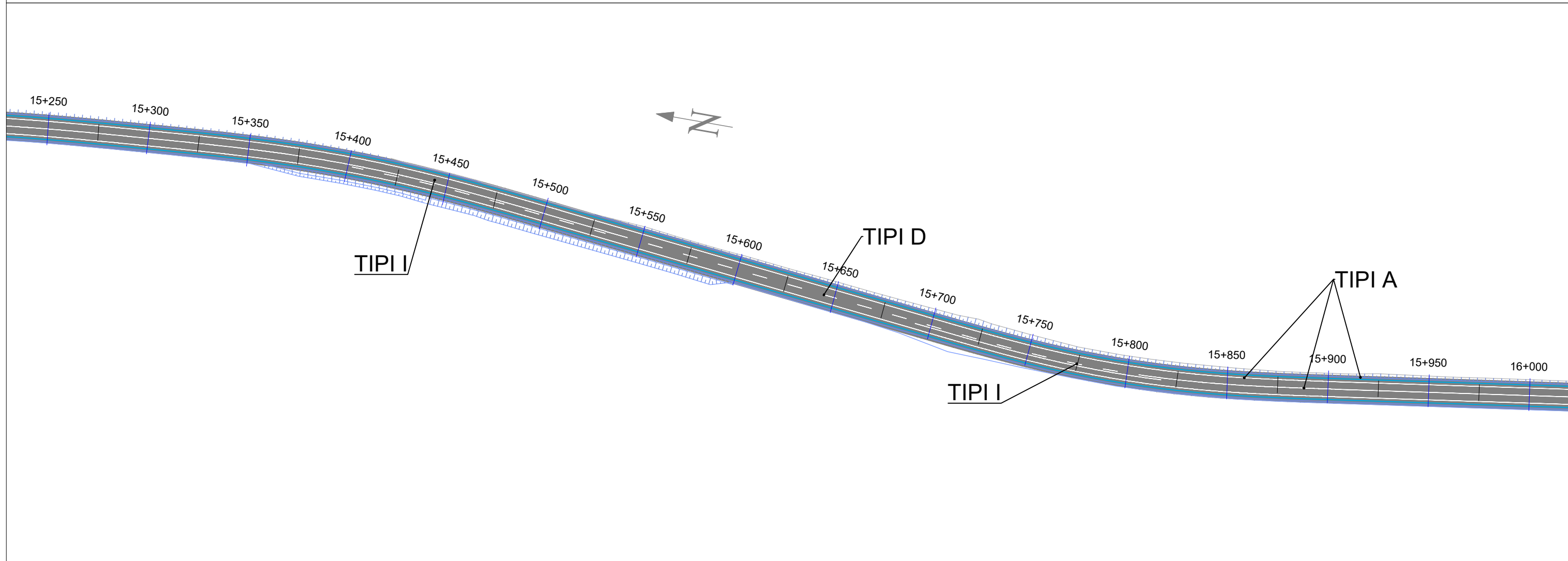



 <b>REPUBLIKA E SHQIPËRISË</b> MINISTRIA E INFRASTRUKTURËS DHE ENERJITIKES	 <b>AUTORITETI RRUGOR SHQIPTAR</b>	<b>Grupi i Projektimit:</b> Ing. Nikollaq Mihali Ing. Altin Sula Ing. Genti Raça	<b>Objekti</b> Përmirësimi i Sinjalistikës Horizontale në Akset dhe Segmentet Rrugore të Rajonit Qendër Lindje	<b>Nr. Revision</b> 008  <b>Nr. Fletës</b> S08
			<b>Emërtimi</b> Planimetria e sinjalistikës rrugore Segmenti Qafe Pilloce-Korce, km 8+400 deri ne 9+900	
			<b>Viti</b> 2024	
			<b>Shkalla</b> 1:1000	


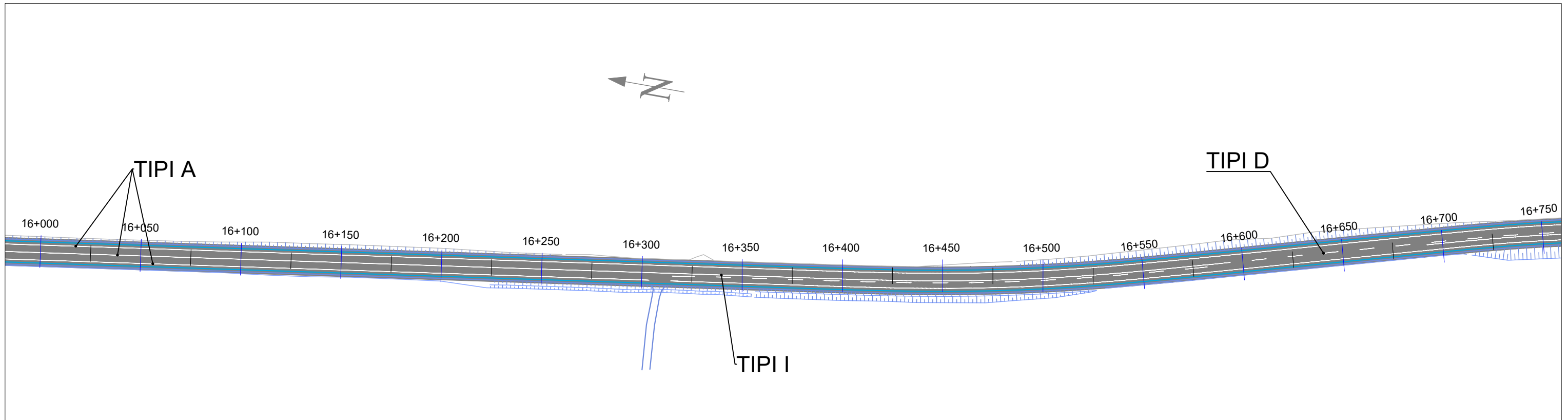


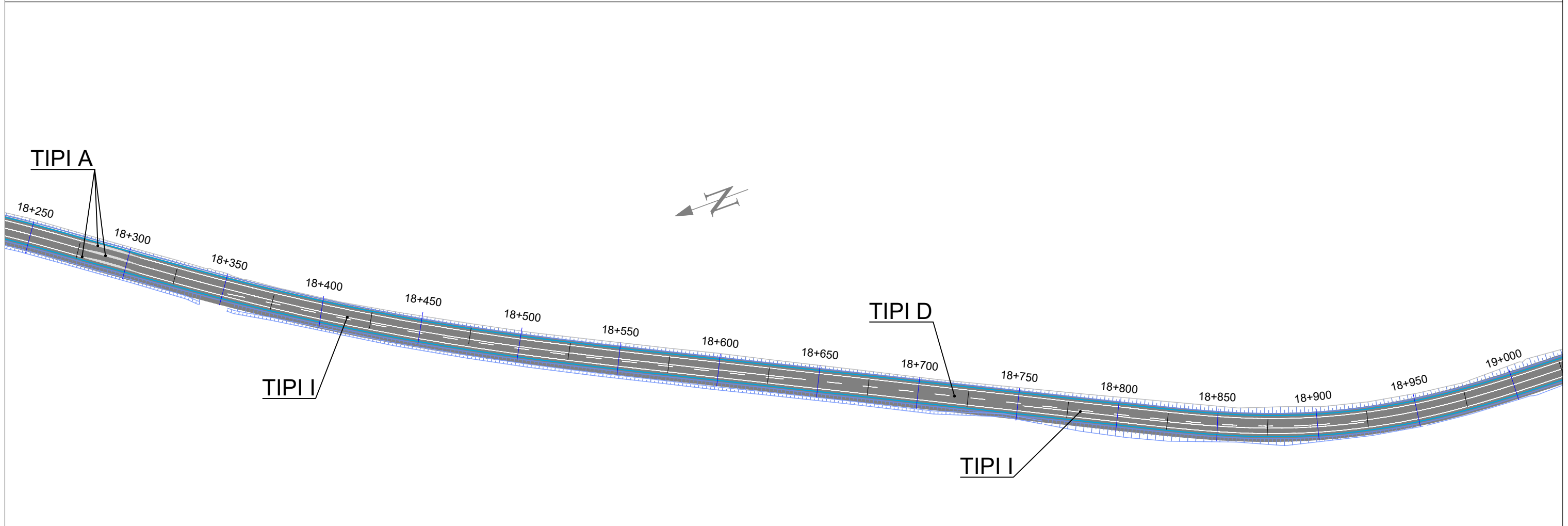







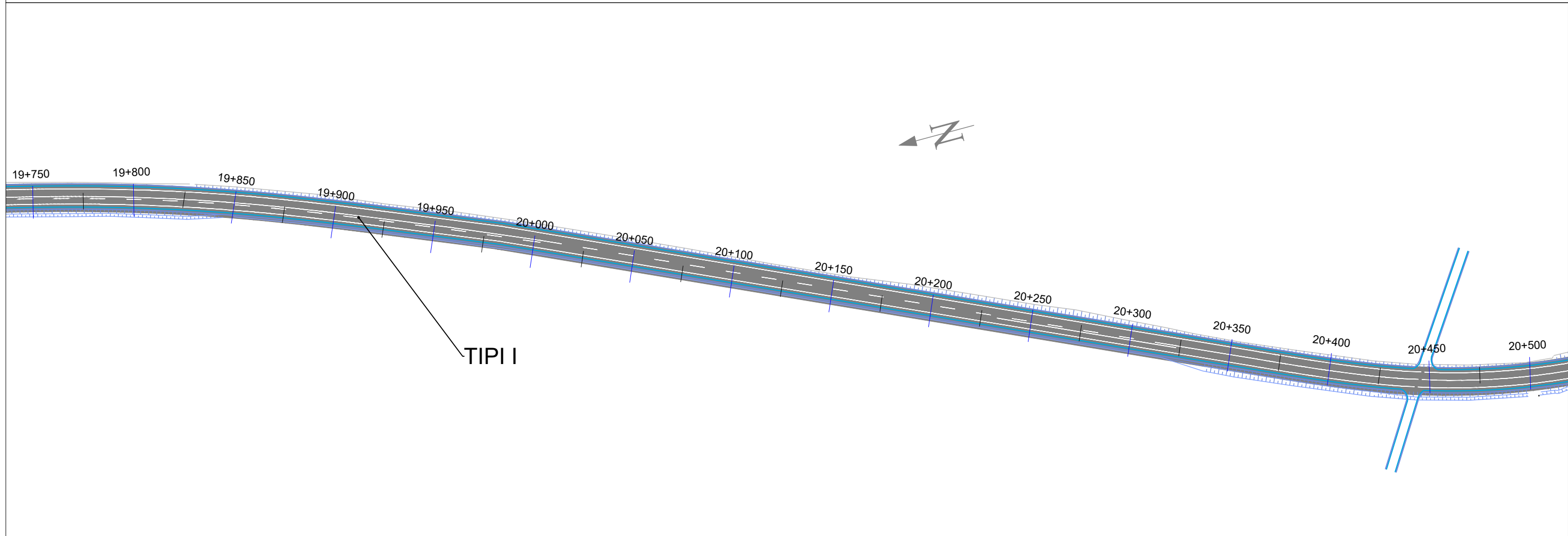
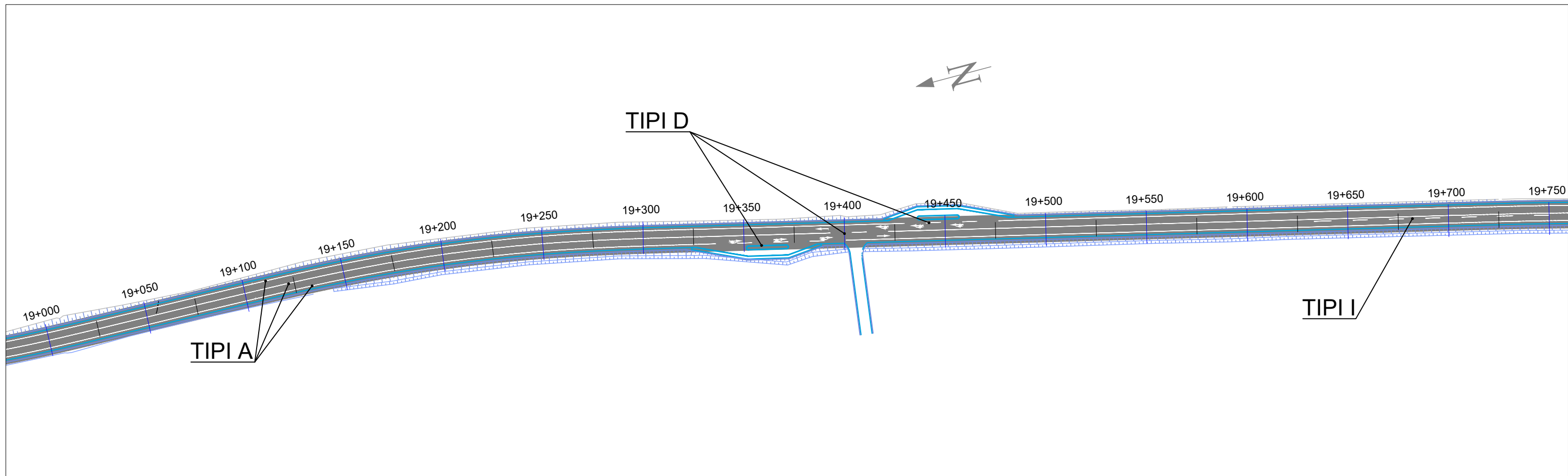


 <b>REPUBLIKA E SHQIPËRISË</b> MINISTRIA E INFASTRUKTURES DHE ENERGJITIKES	 <b>AUTORITETI RRUGOR SHQIPTAR</b>	<b>Grupi i Projektimit:</b> Ing. Nikollaq Mihali Ing. Altin Sula Ing. Genti Raça	<b>Objekti</b> Përmirësimi i Sinjalistikës Horizontale në Akset dhe Segmentet Rrugore të Rajonit Qendër Lindje	<b>Nr. Revision</b> 012	
			<b>Emërtimi</b> Planimetria e sinjalistikës rrugore Segmenti Qafe Pilloce-Korce, km 14+500 deri në 16+000		<b>Nr. Fletës</b> S12
			<b>Viti</b> 2024 <b>Shkalla</b> 1:1000		

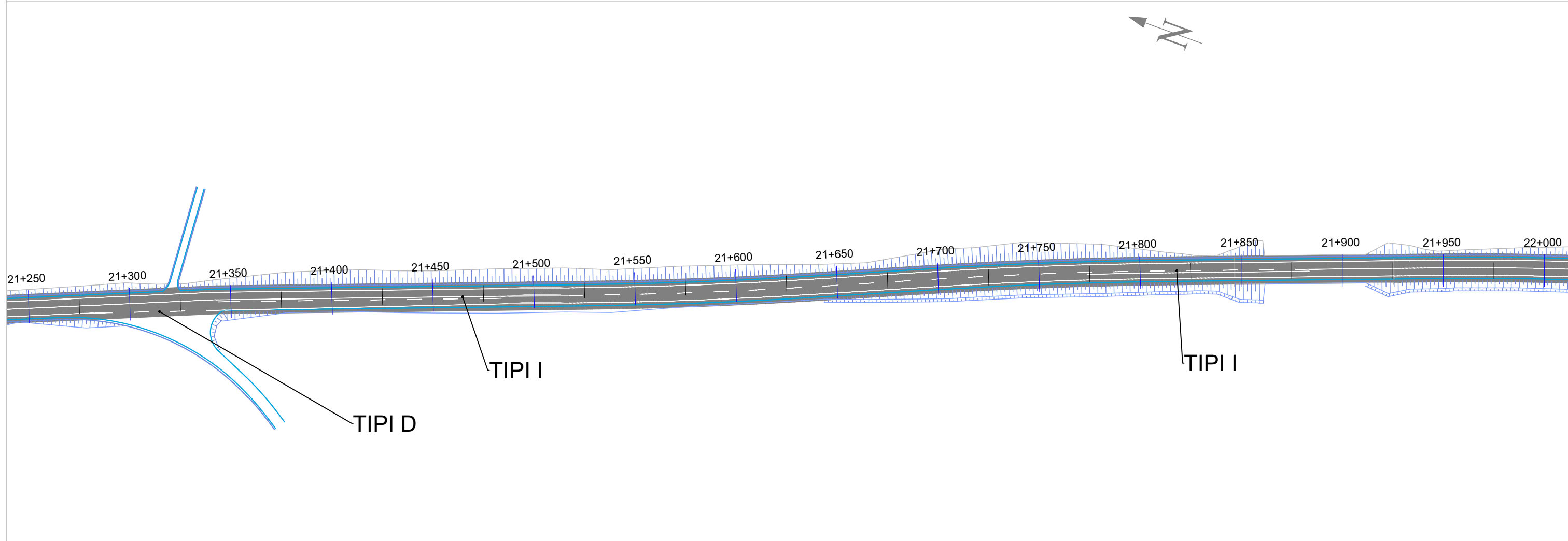
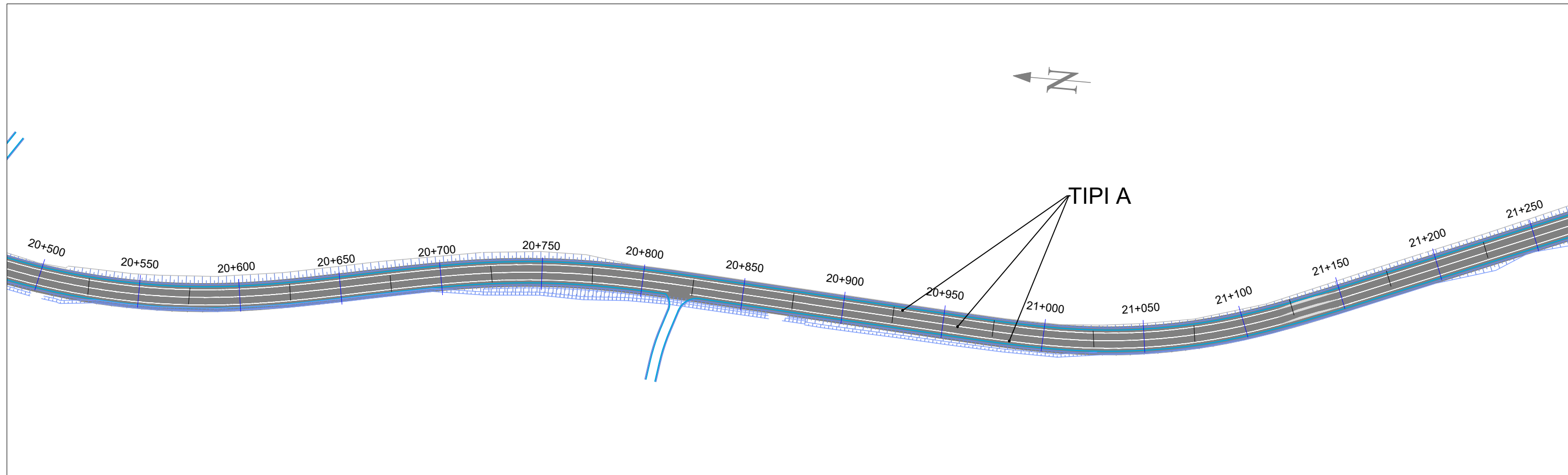




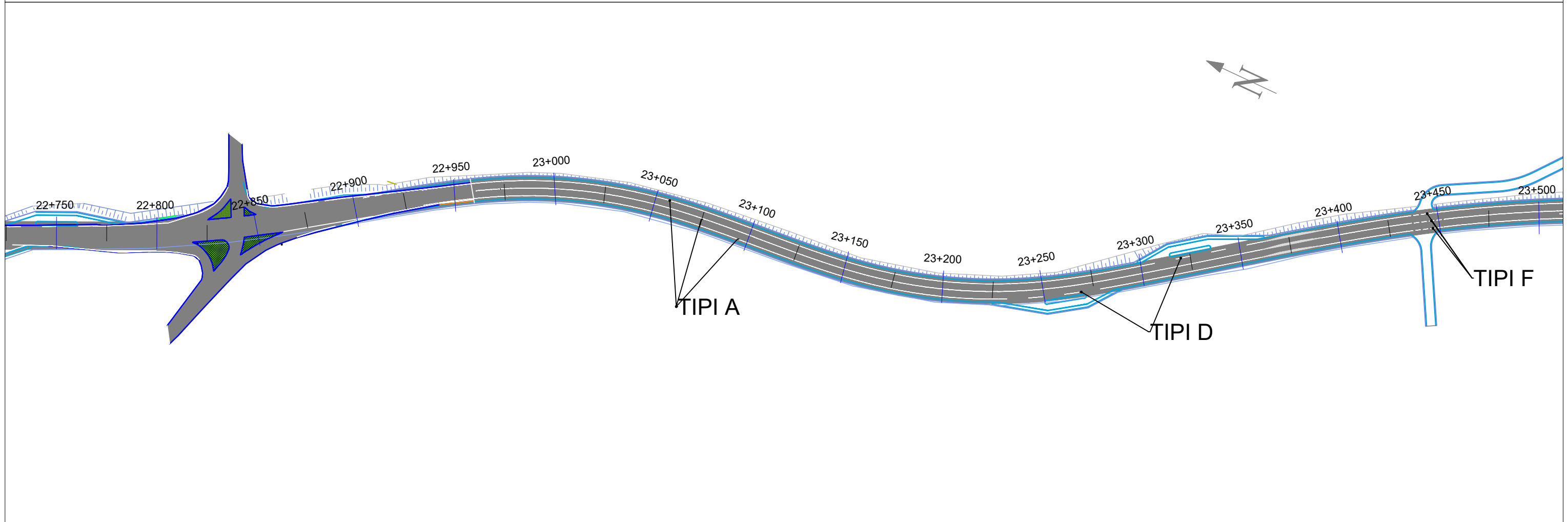
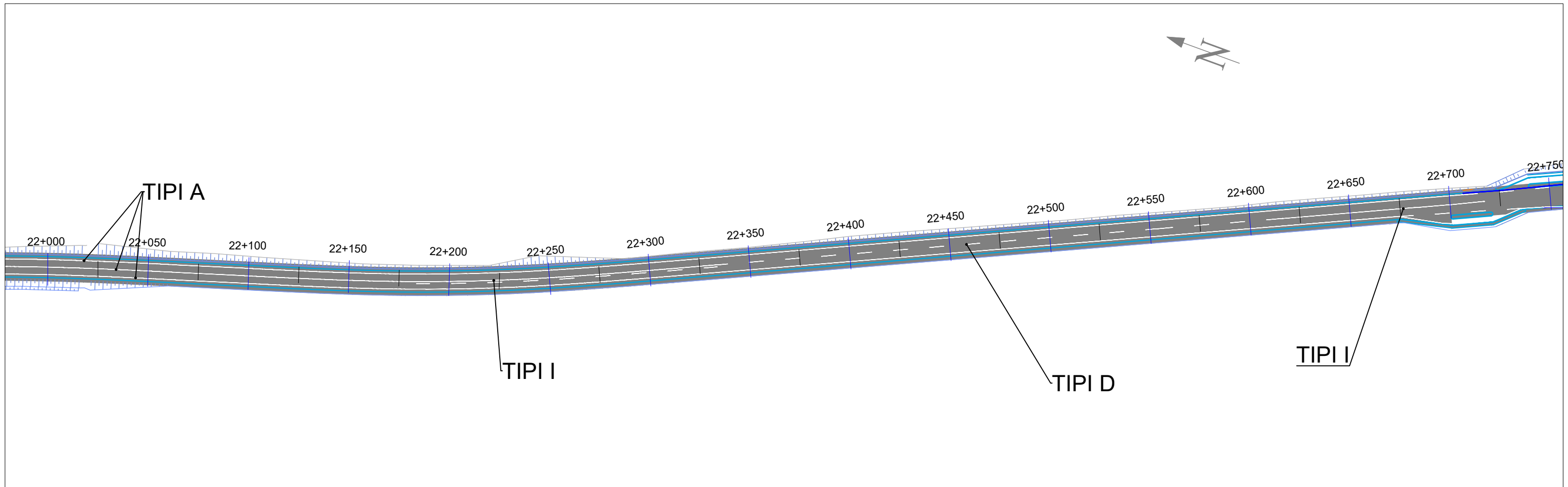
 <b>REPUBLIKA E SHQIPËRISË</b> MINISTRIA E INFRASTRUKTURËS DHE ENERJITIKES	 <b>AUTORITETI RRUGOR SHQIPTAR</b>	Grupi i Projektimit: <b>Ing. Nikollaq Mihali</b>	Objekti: <b>Përmirësimi i Sinjalistikës Horizontale në Akset dhe Segmentet Rrugore të Rajonit Qendër Lindje</b>	Nr. Revision: <b>014</b>
		<b>Ing. Altin Sula</b>	Emërtimi: <b>Planimetria e sinjalistikës rrugore Segmenti Qafe Plloce-Korce, km 17+500 deri ne 19+000</b>	Nr. Fletës: <b>S14</b>
		<b>Ing. Genti Raça</b>	Viti: <b>2024</b>	
			Shkalla: <b>1:1000</b>	



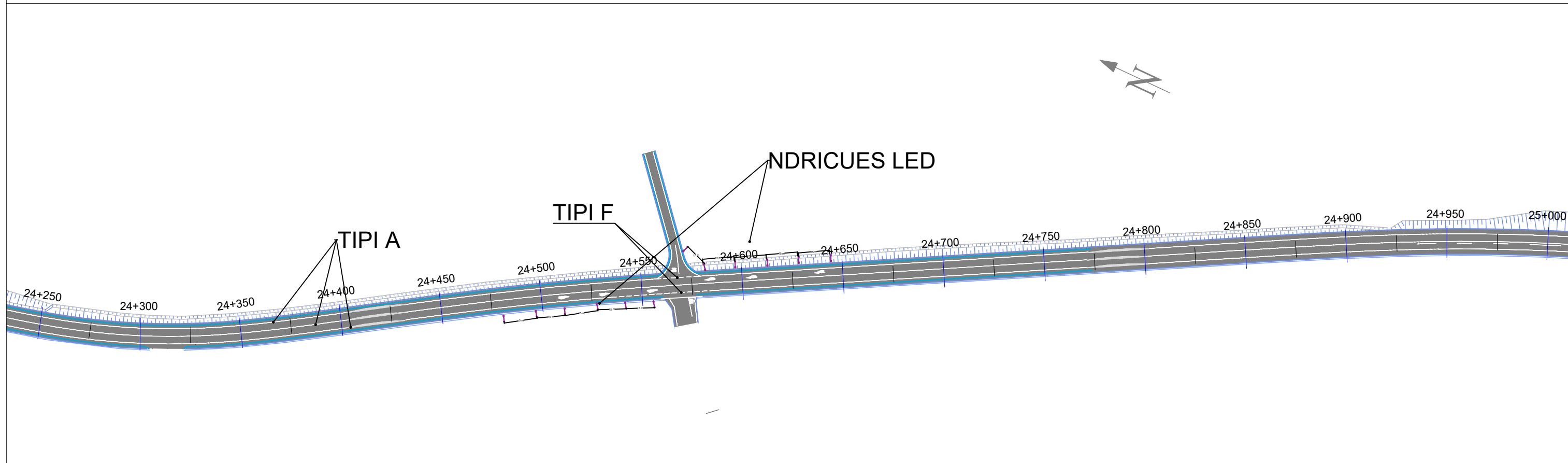
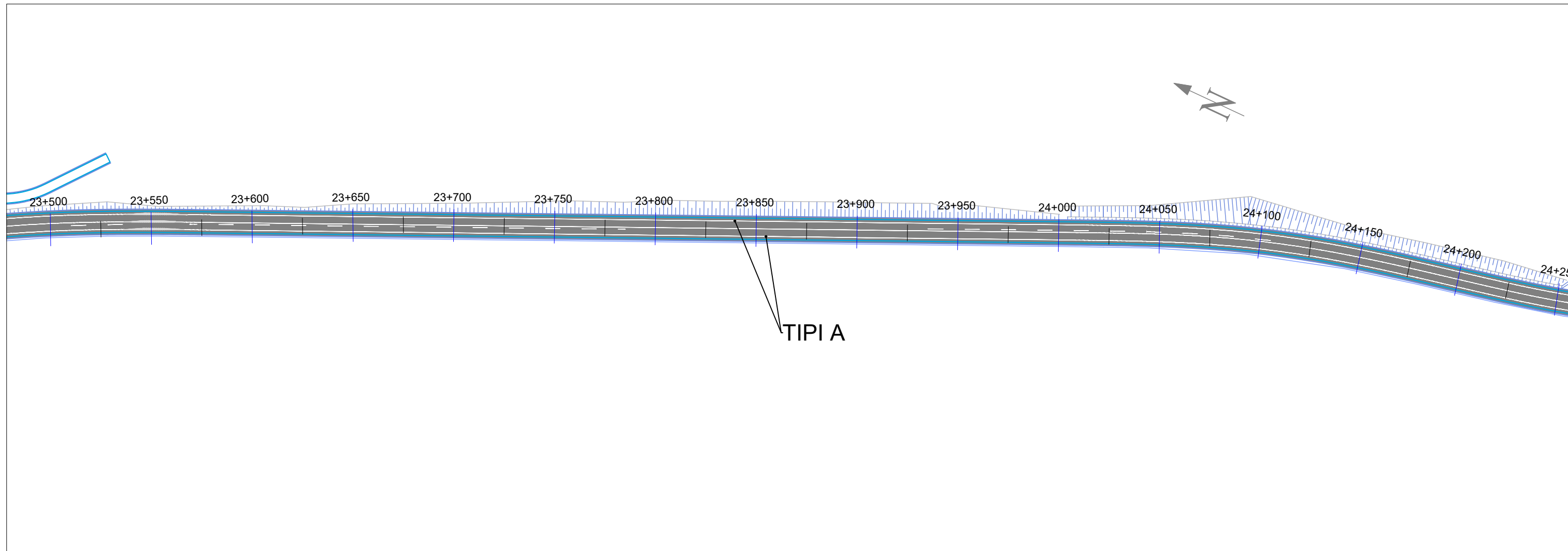



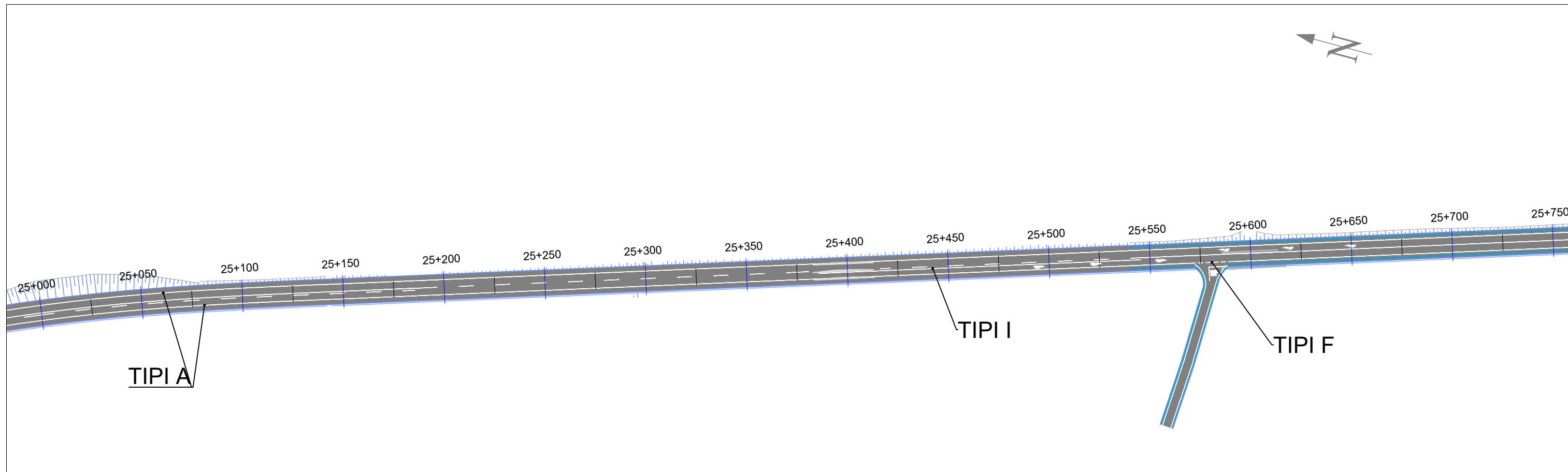


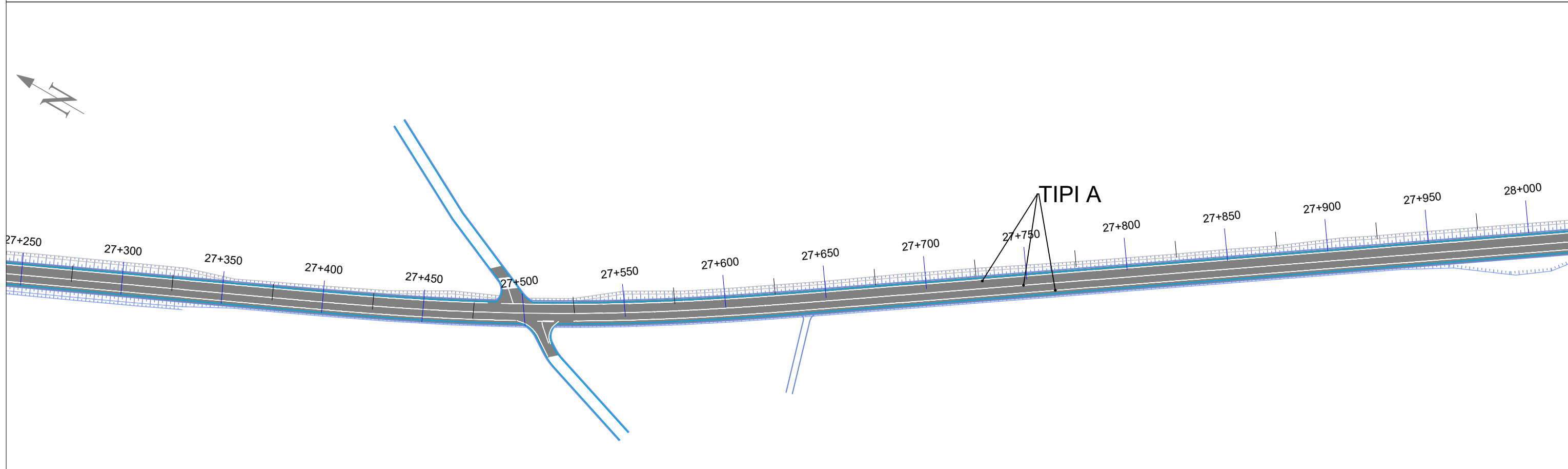
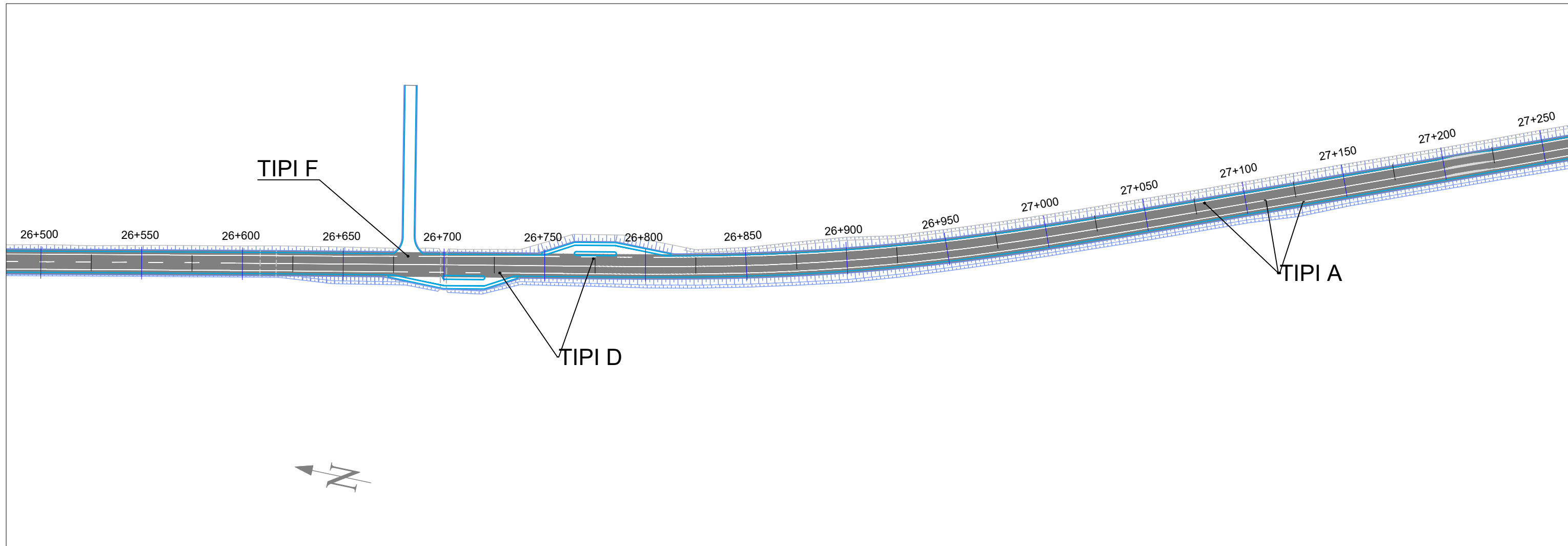
 <b>REPUBLIKA E SHQIPËRISË</b> MINISTRIA E INFASTRUKTURES DHE ENERGJITIKES	 <b>AUTORITETI RRUGOR SHQIPTAR</b>	<b>Grupi i Projektimit:</b> Ing. Nikollaq Mihali Ing. Altin Sula Ing. Genti Raça	<b>Objekti</b> Përmirësimi i Sinjalistikës Horizontale në Akset dhe Segmentet Rrugore të Rajonit Qendër Lindje	<b>Nr. Revision</b> 016  <b>Nr. Fletës</b> S16
			<b>Emërtimi</b> Planimetria e sinjalistikës rrugore Segmenti Qafe Plloce-Korce, km 20+500 deri ne 22+000	
			<b>Viti</b> 2024	
			<b>Shkalla</b> 1:1000	

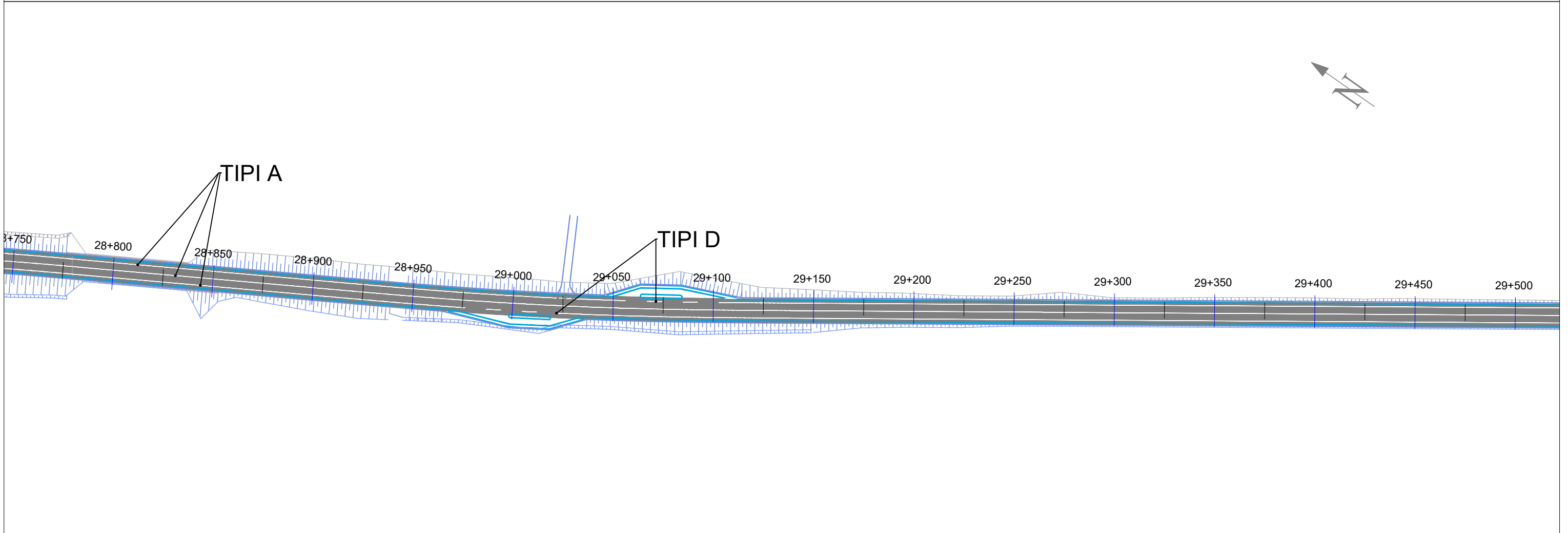
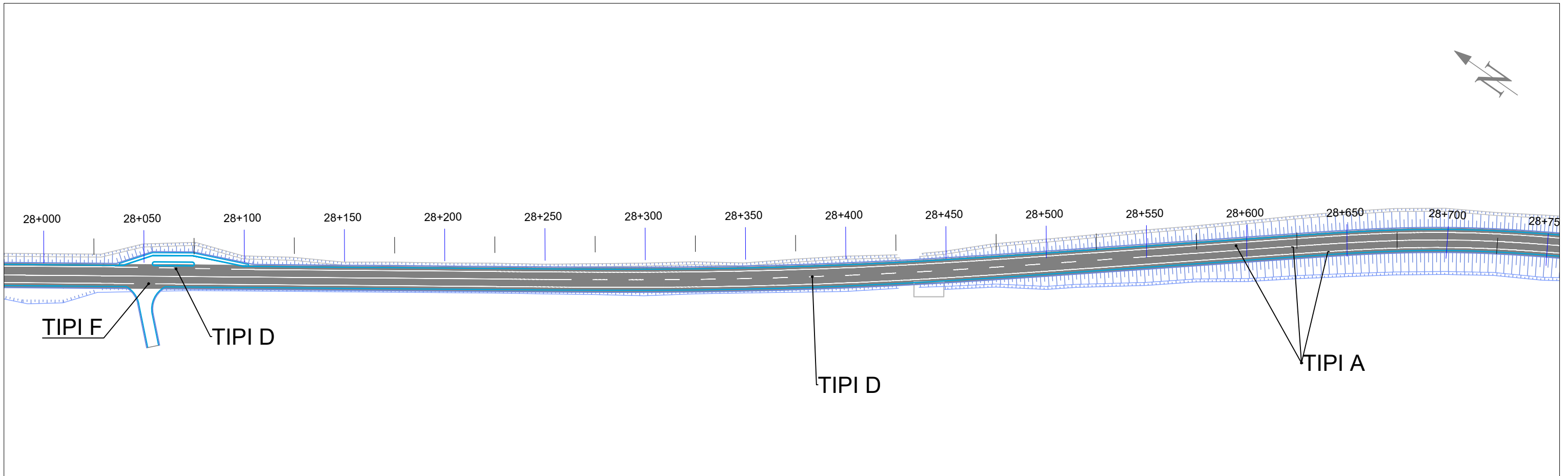



 <b>REPUBLIKA E SHQIPËRISË</b> MINISTRIA E INFRASTRUKTURËS DHE ENERJITIKES	 <b>AUTORITETI RRUGOR SHQIPTAR</b>	<b>Grupi i Projektimit:</b> Ing. Nikollaq Mihali Ing. Altin Sula Ing. Genti Raça	<b>Objekti</b> Përmirësimi i Sinjalistikës Horizontale në Akset dhe Segmentet Rrugore të Rajonit Qendër Lindje	<b>Nr. Revision</b> 017	
			<b>Emërtimi</b> Planimetria e sinjalistikës rrugore Segmenti Qafe Plloce-Korce, km 22+000 deri ne 23+500		<b>Nr. Fletës</b> S17
			<b>Viti</b> 2024		
			<b>Shkalla</b> 1:1000		

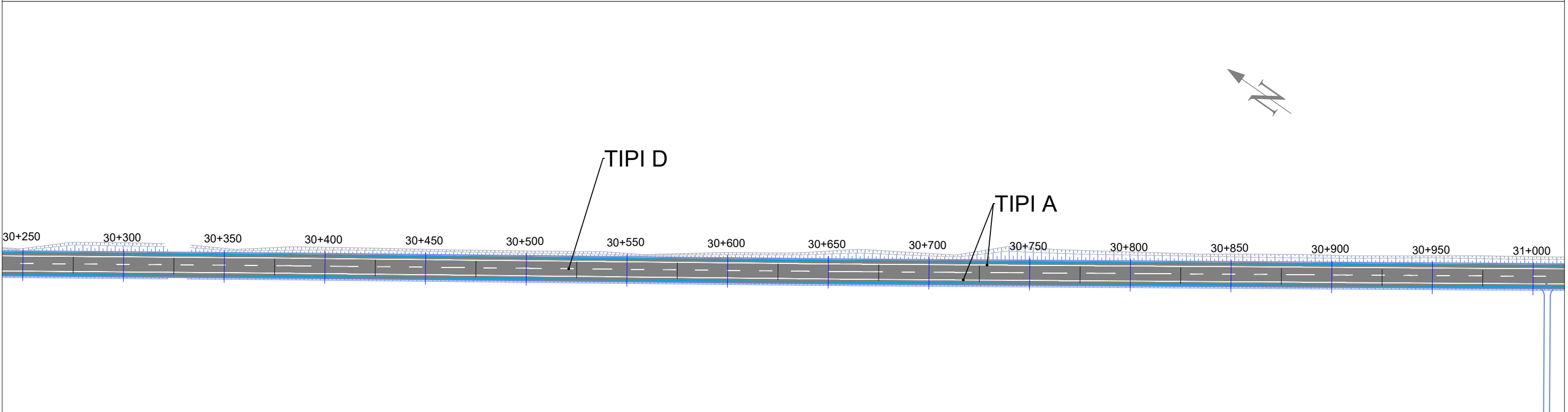
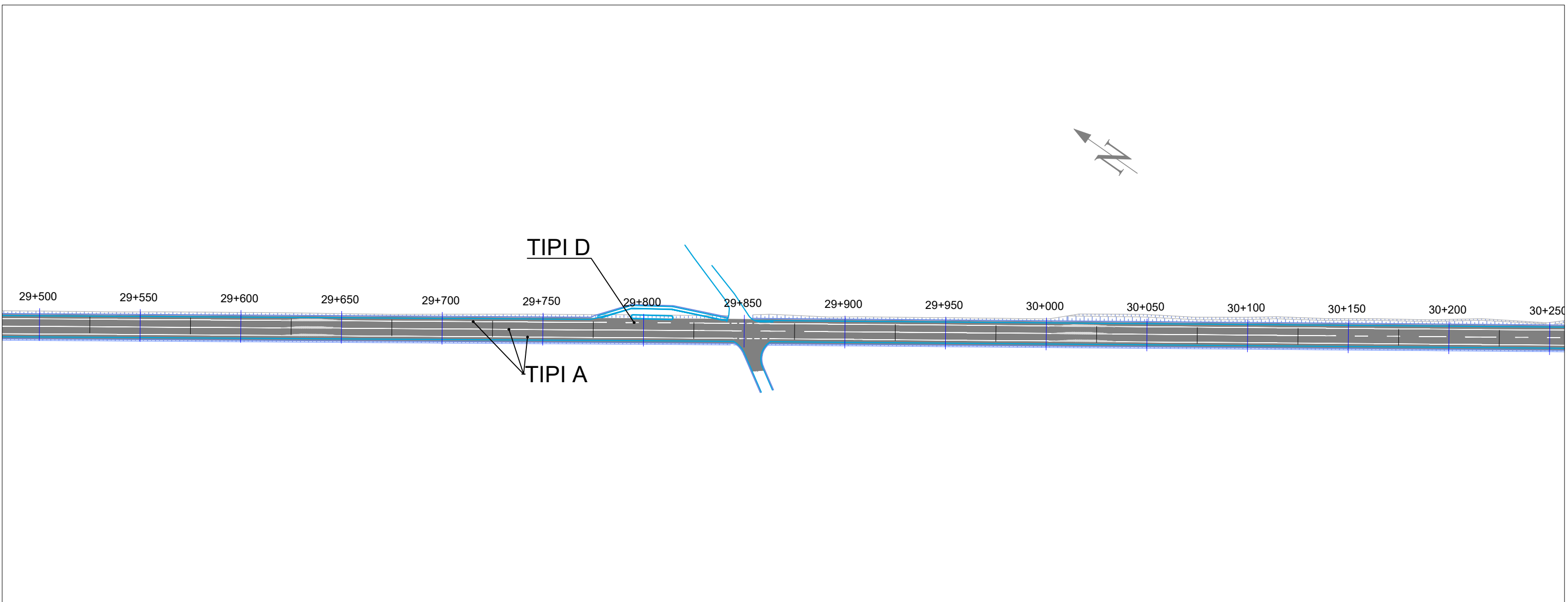











 <b>REPUBLIKA E SHQIPËRISË</b> MINISTRIA E INFASTRUKTURES DHE ENERGJITIKES	 <b>AUTORITETI RRUGOR SHQIPTAR</b>	<b>Grupi i Projektimit:</b> Ing. Nikollaq Mihali Ing. Altin Sula Ing. Genti Raça	<b>Objekti</b> Përmirësimi i Sinjalistikës Horizontale në Akset dhe Segmentet Rrugore të Rajonit Qendër Lindje	<b>Nr. Revision</b> 021	
			<b>Emërtimi</b> Planimetria e sinjalistikës rrugore Segmenti Qafe Plloce-Korce, km 28+000 deri ne 29+500		<b>Nr. Fletës</b> S21
			<b>Viti</b> 2024 <b>Shkalla</b> 1:1000		

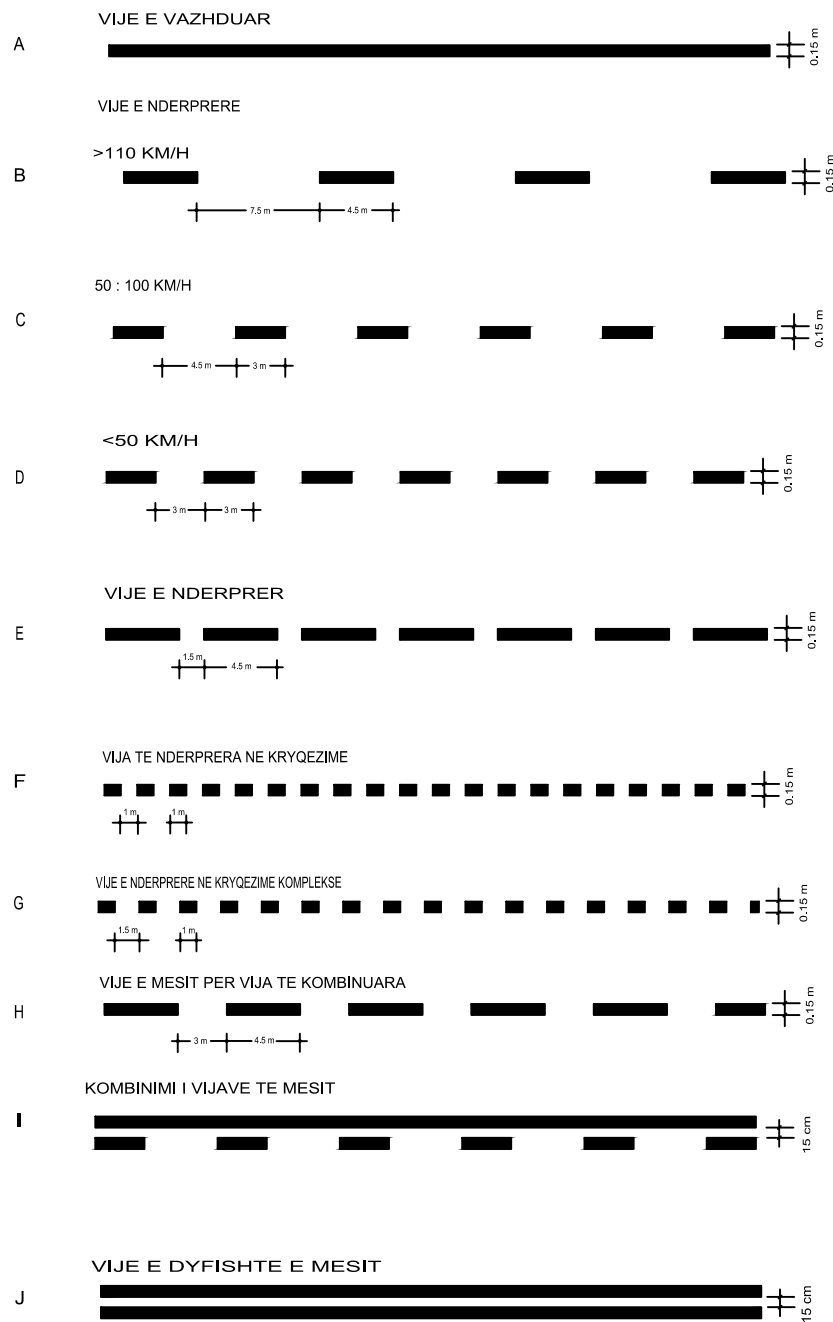


 <b>REPUBLIKA E SHQIPËRISË</b> MINISTRIA E INFASTRUKTURES DHE ENERGJITIKES	 <b>AUTORITETI RRUGOR SHQIPTAR</b>	<b>Grupi i Projektimit:</b> Ing. Nikollaq Mihali Ing. Altin Sula Ing. Genti Raça	<b>Objekti</b> Përmirësimi i Sinjalistikës Horizontale në Akset dhe Segmentet Rrugore të Rajonit Qendër Lindje	<b>Nr. Revision</b> 022  <b>Nr. Fletës</b> S22
			<b>Emërtimi</b> Planimetria e sinjalistikës rrugore Segmenti Qafe Plloce-Korce, km 29+500 deri ne 31+000	
			<b>Viti</b> 2024	
			<b>Shkalla</b> 1:1000	

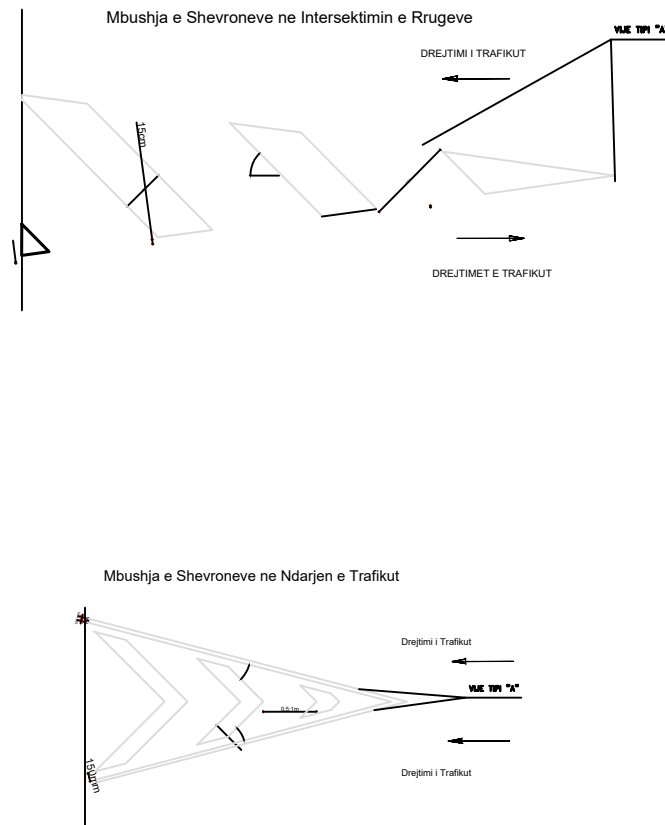




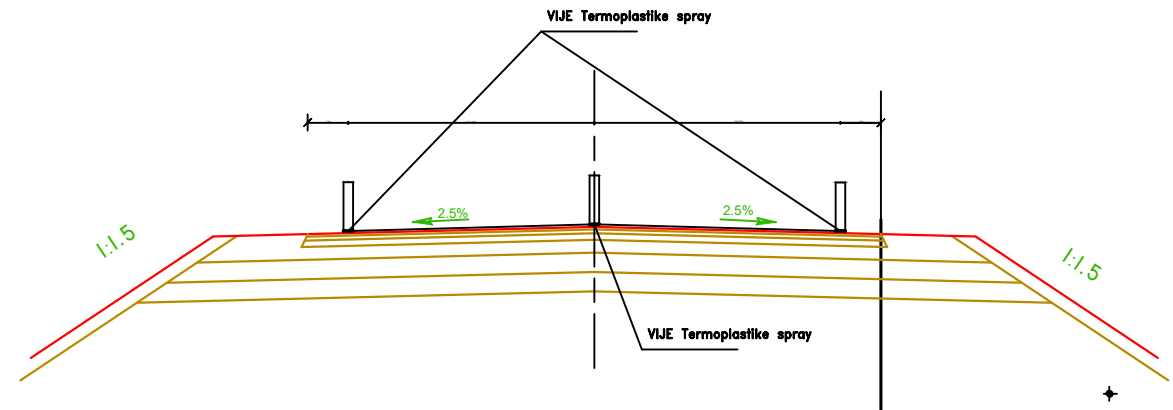
# TIPET E VIJAVE



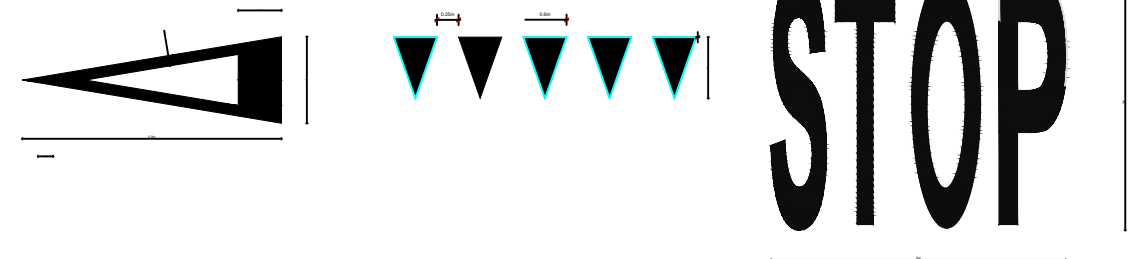
# VIJEZIMET E SHEVRONEVE



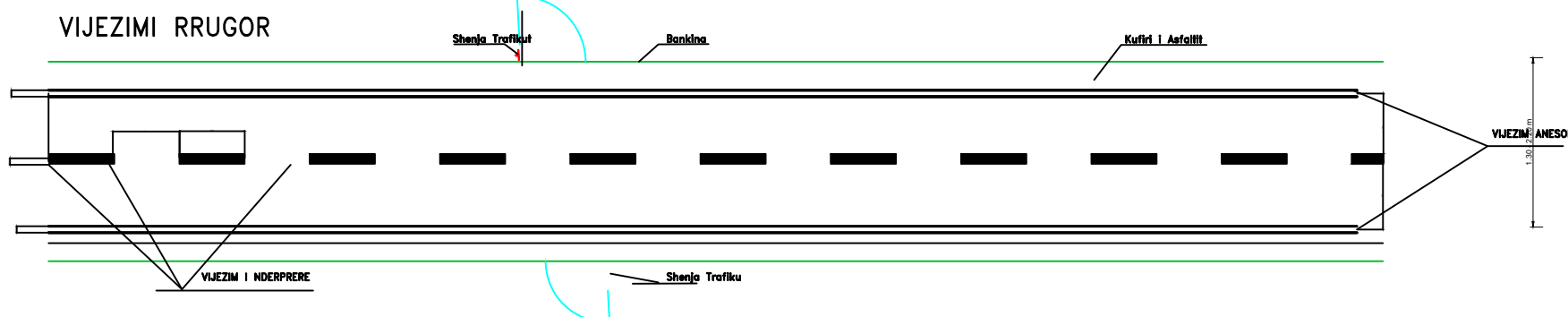
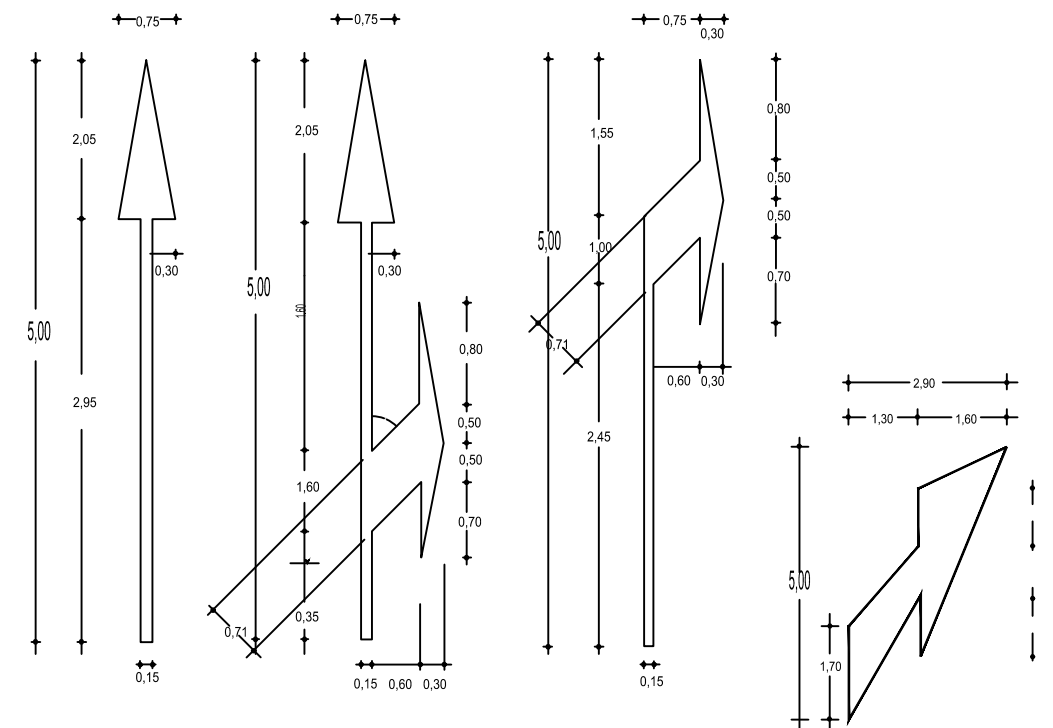
# Prerje Terthore Tipi i vijeimit



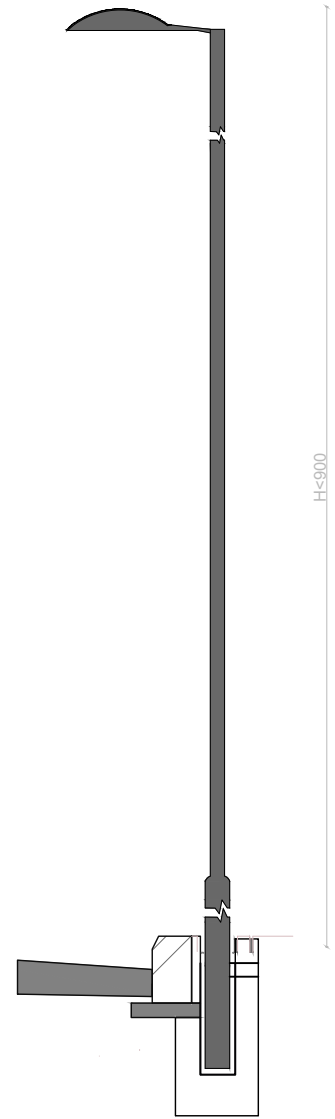
# TABELA E PERPARESISE



# Shigjeta te Rruges



NDRICUES TIP-1



NDRICUES TIP-2

