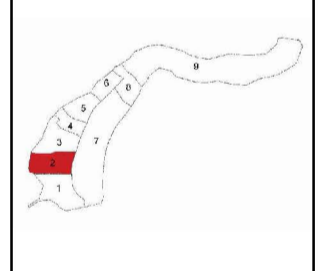





LEGJENDA

- Nivoci 1
- Nivoci 2
- Nivoci 3
- Nivoci 4
- Nivoci-LED
- S1 Stola
- S2 Stola
- S3 Stoli
- S4 Stoli druri
- S5 Tavoline druri
- K1 Kosha
- Z1 Zgare per pemet
- T1 Tabela informuese 1
- T2 Tabela informuese 2
- T3 Tabela orientuese 1
- T4 Tabela orientuese 2
- T5 Tabela orientuese 3
- T6 Tabela orientuese 4
- T7 Tabela paralajmëruese
- K2 Korridor i sigurisë
- Gjyberm ezaktes
- Alnus Glutinos 6-12m
- Salix Alba var. vitifolia 7.6m
- Tilia cordata (drit) 12-18m
- Robinia pseudoacacia 8-12m
- Spirea Salicifolia 1.5-2m
- Carex elata, Lythrum salicaria, Tamnus ramosissima
- Junceus effusus, Ranunculus ficaria (tokembulures)



BËNJA  
DESTINACION  
NËDËRKOMBËTAR TURISTIK

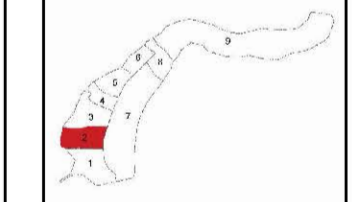

Projektues	E. BEJLERI
Arhitekt	I. BEJLERI
Arhitekt	K. DEMAJ
Arhitekt	A. SPAHIU
Konstruktiv	S. COLLAKI
Inj. Elektrik	V. HOXHA
Inj. Hidrometeorologjik	E. CANO
Inj. Mekanik	D. BUZI
Masterplan Zona 2	
SH 1:200	



PI/ZZ


PI/ZZ





**BËNJA**  
DESTINACION  
NDËRKOMBËTAR TURISTIK

Projektuar	E. BEJLERI
Arkitet	I. BEJLERI
Arkitet	K. DEMAJ
Arkitet	A. SPAHU
Konvertuar	S. COLLAKI
Inj. Elektrik	V. HOXHA
Inj. Hidraulik	E. CANO
Inj. Mekanik	D. BUZI
Prejje 2-2	Zona 2
SH 1:150	



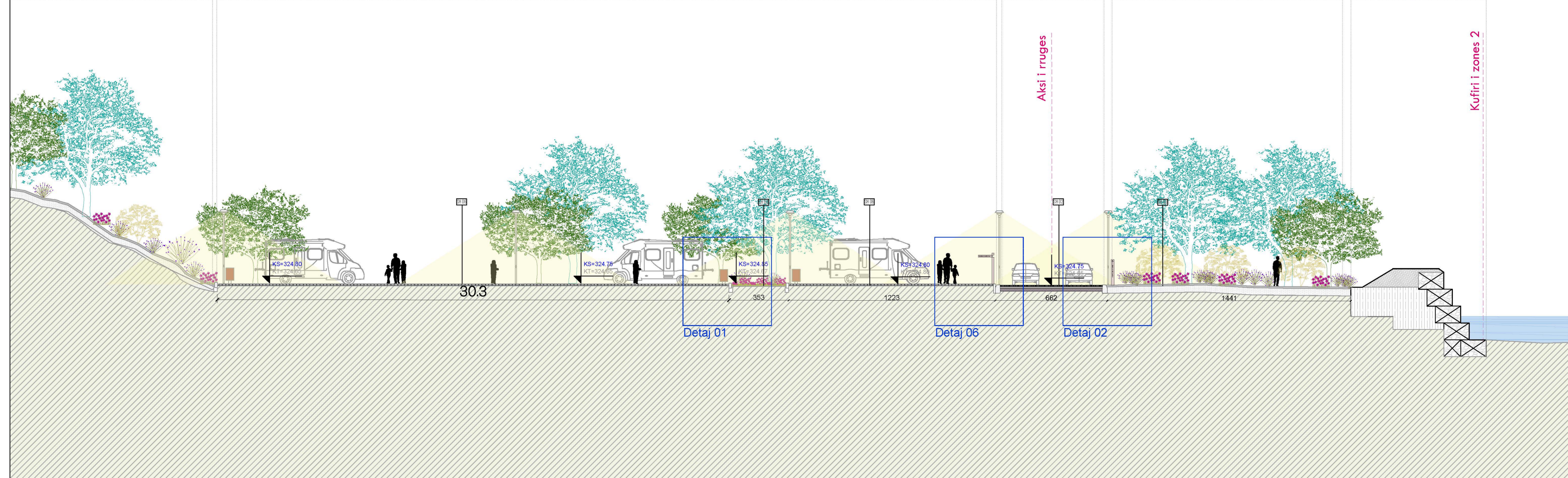
Terren natyror

Parkimi i kamperave

Rruga

Bimesi ripariane

Mbrojtje lumore



Aksi i rruges

Kufiri i zones 2

Detaj 01

Detaj 06

Detaj 02

30.3

353

1223

662

1441


KS=324.80  
KT=324.60

KS=324.76  
KT=324.60


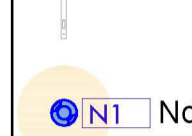




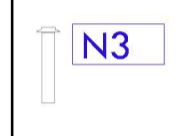







KS=324.85  
KT=324.67

KS=324.80  
KT=324.67

KS=324.75  
KT=324.67

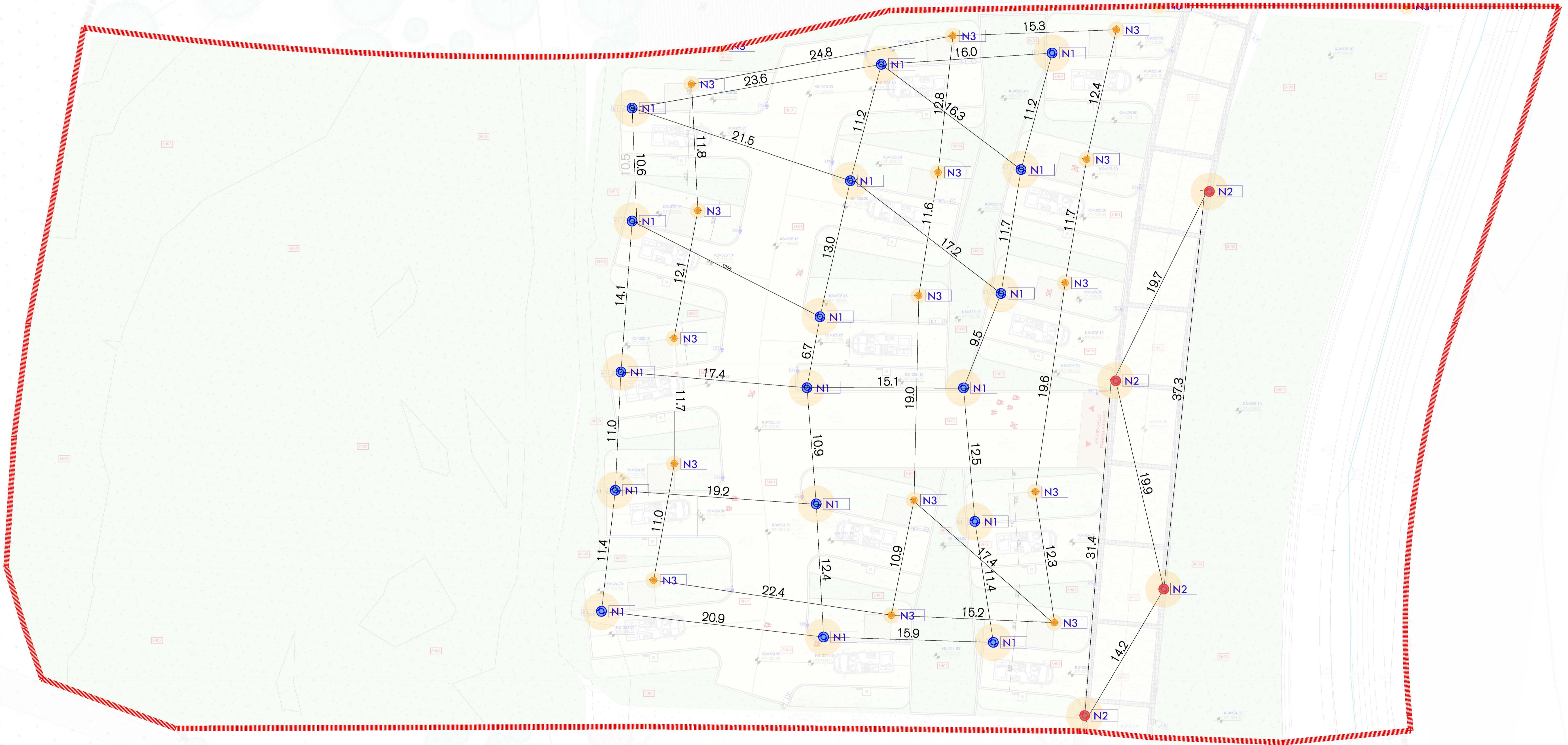


LEGJENDA:


-  N1
-  N2
-  N3
-  N4
-  N1 Ndricues 1
-  N2 Ndricues 2
-  N3 Ndricues 3
-  N4 Ndricues 4
- 
- 
- 
- 
- 
- 
- 
- 
- 
- 
- 

BËNJA  
DESTINACION  
NDËRKOMBËTAR TURISTIK

Projektues	E. BEJLERI
Arkitekt	I. BEJLERI
Arkitekt	K. DEMAJ
Arkitekt	A. SPAHJU
Konstruktor	S. COLLAKI
Inj. Elektrik	V. HOXHA
Inj. Hidroteknik	E. CANO
Inj. Hidroteknik	D. BUZI
Plani i ndriçimit Zona 2	
SH 1:200	



PIZZA



LEGJENDE

Tabela informuese 1

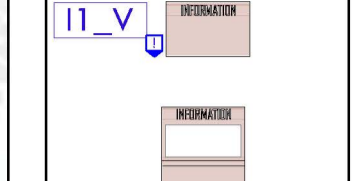


Tabela informuese 2

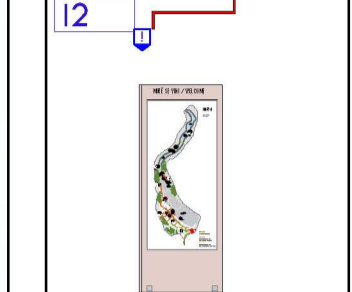


Tabela orientuese 1

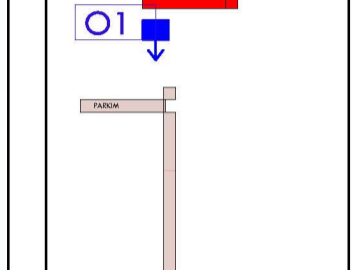


Tabela orientuese 2

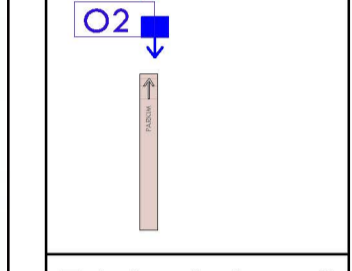


Tabela orientuese 3

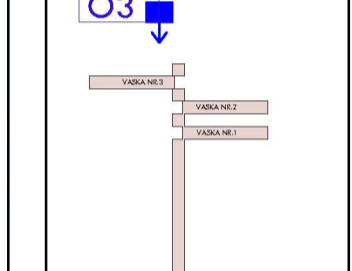


Tabela orientuese 4

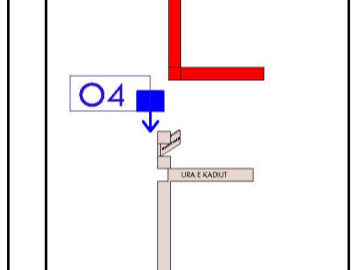
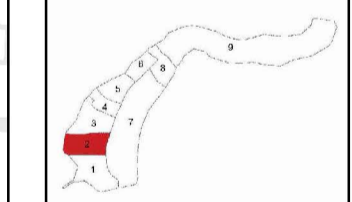
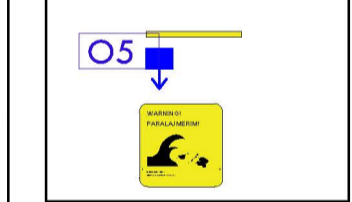



Tabela paralajmeruese

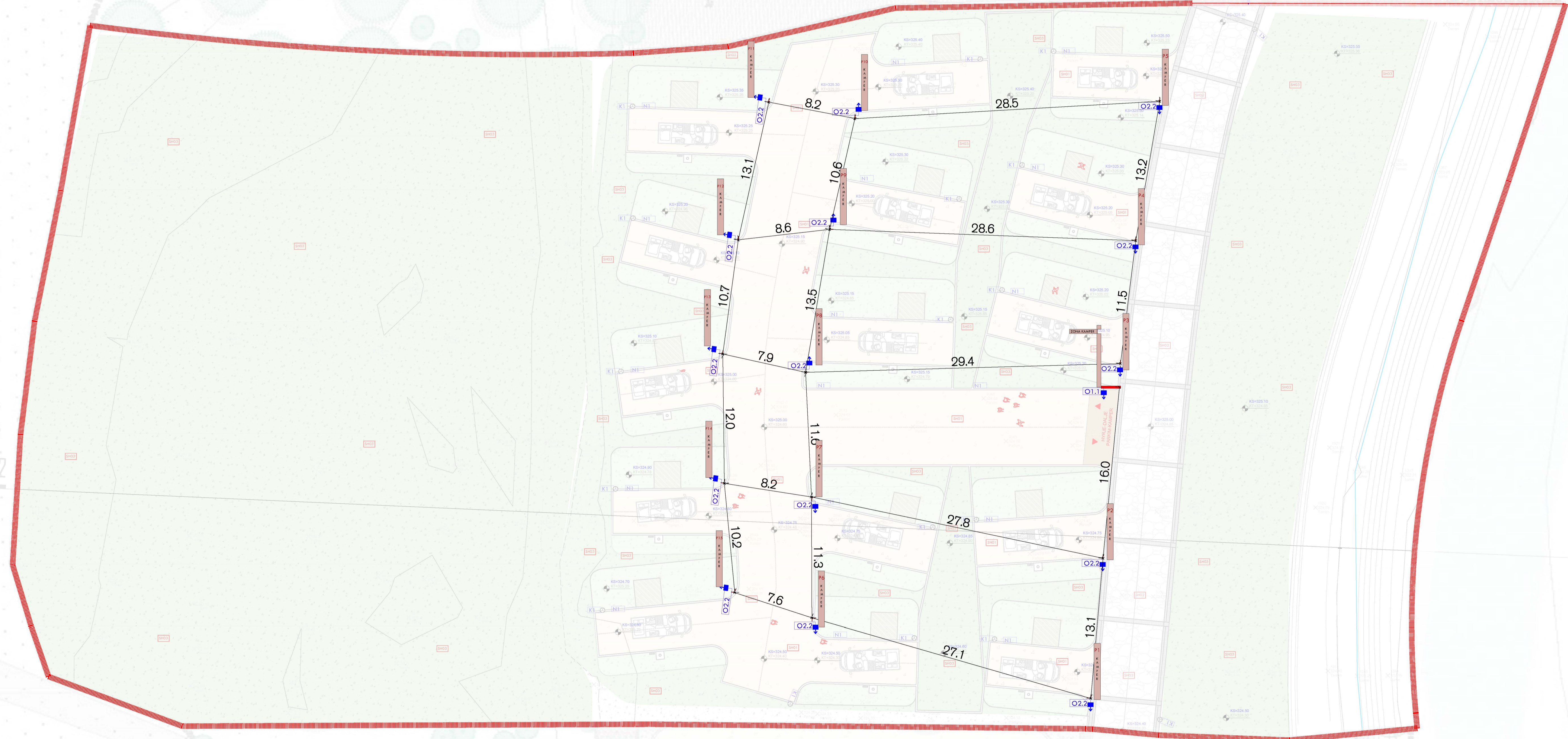


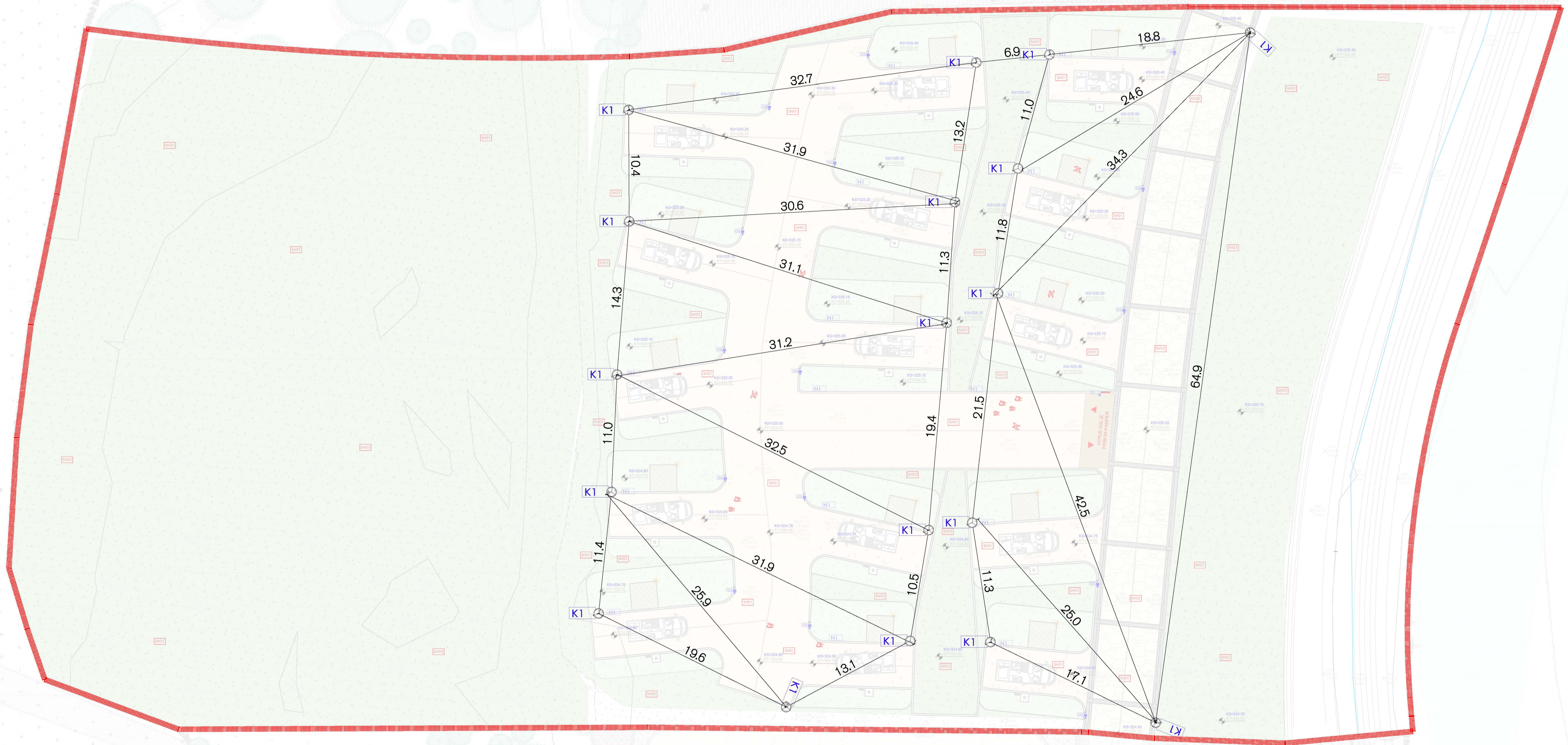

BËNJA  
DESTINACION  
NDËRKOMBËTAR TURISTIK

Projektet	E. BEJLERI
Aktivat	I. BEJLERI
Aktivat	K. DEMAJ
Aktivat	A. SPAHU
Kontributor	S. COLLAKI
Inq. Teknik	V. HOXHA
Inq. Hidroteknik	E. CANO
Inq. Hidraulik	D. BUZI
Plani i sinjalistikës	Zona 2
SH	1:200

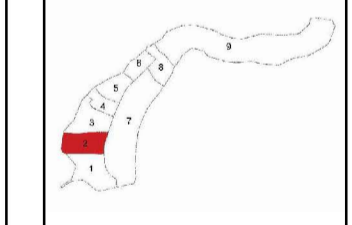


PIZZ






- LEGJENDA:
- S1 Stol
  - S2 Stol
  - SD01 Stol
  - SD02 Stol druri
  - TD02 Tavoline druri
  - K1 Kosh mbeturinash



**BËNJA**  
DESTINACION  
NDËRKOMBËTAR TURISTIK

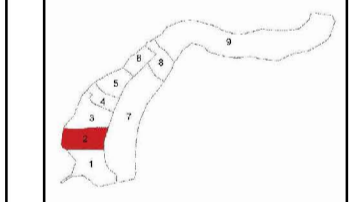
Projektues	E. BEJLERI
Arkitekt	I. BEJLERI
Arkitekt	K. DEMAJ
Arkitekt	A. SPAHJU
Konstruktor	S. COLLAKI
Inq. Elektrik	V. HOXHA
Inq. Hidraulik	E. CANO
Inq. Mekanik	D. BUZI
Plani i mobilitet urban Zona 2	
SH 1:200	





LEGENDE:

- Gjelberim
- Bimesi ripariane
- Shtirim me zhavorr
- Shtirim gur lumi me beton
- Shtirim me WPVC
- Shtirim me Asfalt



**BËNJA**  
DESTINACION  
NDËRKOMBËTAR TURISTIK

Projektues	E. BEJLERI
Arkitekt	I. BEJLERI
Arkitekt	K. DEMAJ
Arkitekt	A. SPAHU
Konstrukt	S. COLLAKI
Inj. Elektrik	V. HOXHA
Inj. Hidroteknik	E. CANO
Inj. Hidraulik	D. BUZI
Plani i shtresave	Zona 2
SH	1:200



Gjelberim

Shtirim me wpvc

Bimesi ripariane

Shtirim gur lumi me beton

Shtirim me zhavorr

Gjelberim