Sc – 1
PROG – 0+000.0

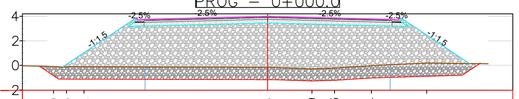

Ground Level Kuota e terrenit	-0.10	-0.13	-0.12	-0.18	-0.29	-0.23	-0.04	0.19
ground progressive Progresiva e terrenit	-17.47	-16.42	-14.98	0.00	3.62	5.46	8.47	12.99
Project level Kuota e projektit	-0.14	3.75	4.00	3.75	0.14
Project progressive Progresiva e projektit	-16.73	-10.09	0.00	10.16	16.47
Work level Kuota e punes	0.00	3.89	4.18	3.70	0.00

Sc – 2
PROG – 0+025.0

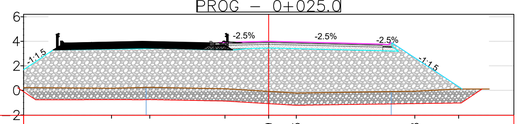

Ground Level Kuota e terrenit	0.17	0.24	0.12	-0.09	-0.23	-0.08	0.10
ground progressive Progresiva e terrenit	-12.83	-9.71	-3.57	2.25	11.92	15.50
Project level Kuota e projektit	0.19	2.44	3.85	3.61	3.60	3.90	3.95	4.00	3.86	3.77	1.53	0.10
Project progressive Progresiva e projektit	-16.01	-12.65	-10.53	-8.76	-4.88	-3.87	-1.63	0.00	5.79	9.41	13.62	15.79
Work level Kuota e punes	0.00	2.27	3.63	3.38	3.45	3.77	3.95	4.09	4.03	3.88	1.52	0.00

Sc – 3
PROG – 0+050.0

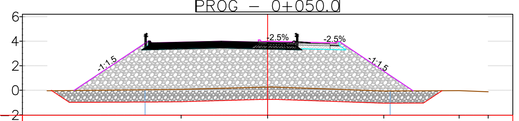

Ground Level Kuota e terrenit	0.06	0.25	-0.06	-0.04	-0.13
ground progressive Progresiva e terrenit	-7.06	0.00	9.49	15.64	18.00
Project level Kuota e projektit	-0.03	1.22	3.85	3.56	3.42	4.00	3.92	3.87	1.23	-0.05	-0.07	-0.08
Project progressive Progresiva e projektit	-16.58	-14.70	-10.75	-4.33	-1.30	0.00	3.36	5.11	9.97	11.90	12.99	14.23
Work level Kuota e punes	0.00	1.24	3.83	3.42	3.20	3.75	3.76	3.78	1.29	0.00	-0.02	-0.03

Sc – 4
PROG – 0+063.4

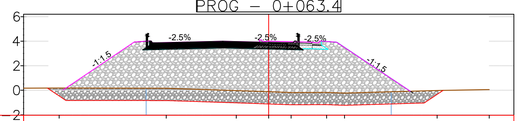

Ground Level Kuota e terrenit	0.17	0.15	-0.03	-0.13	-0.19	-0.18	-0.24	-0.03	0.05
ground progressive Progresiva e terrenit	-17.11	-8.36	-2.65	0.00	1.83	4.72	6.18	13.75	18.00
Project level Kuota e projektit	0.17	3.85	3.42	4.00	3.91	-0.12
Project progressive Progresiva e projektit	-16.27	-10.75	-1.30	0.00	3.55	10.49
Work level Kuota e punes	0.00	3.69	3.50	4.13	4.09	0.00

0 2,5 12,5 25m
1: 250

Notes
Shënime

Note 1/Shënim 1 — See filling design for more details (distances in meter)
Shih projekti i mbushjes (distancat ne meter)

Note 2/Shënim 2 — For the end canals of the road, see the water drainage plan.(for all sections)/
Per kanalet fundore te rruges te shihet plani i kullimit te ujrave.(per te gjithe seksionet)

Note 3/Shënim 3 — The bottom level of the ground will be scarified/excavated to a straight surface ≥1m.
(for all sections)/
Tabani i tokes do te skarifikohet/germohet sip. e drejte ≥1m.
(per te gjithe seksionet)

Legend
Legjenda

- Bottom level/Vija e poshtme e projektit
- Ground level/Vija e Tokes
- Stripping level- Vija e skarifikimit
- Top project level - Vija e siperme e projektit
- Road axis - Aksi i rruges
- Pavement - Dyshemeja e rruges
- Fill material type 1 - Material mbushes tip 1
- Fill material type 2 - Material mbushes tip 2

Rev.	Description/Përshkrim	Drawn/Të vizatuar	Checked/Kontrolluar	Approved/ Miratuar	Date/ Datë
P01	First Edition	DQ	DQ	ES	01-06-2023

abkons LOCAL Knowledge, GLOBAL Standards · ADEC ENGINEERING COMPANY · TAULANT shpk Design & Supervision · GEO ENG · Royal HaskoningDHV Enhancing Society Together

Client/Porositësi
DURRËS PORT AUTHORITY
AUTORITETI PORTUAL DURRËS
Autoriteti Portual Durrës DURRES PORT AUTHORITY

Design Object/Objekt projektimi
Road Design Phase 1 Initial
Projekti i Rrugës Faza 1 Fillestare

Project/Projekti
Integrated Port of Durrës in Porto Romano
Porti i Integruar i Durrësit në Porto Romano

Discipline/Disipline
Road Infrastructure / Infrastruktura e Rrugës

Title/Titulli
Cross sections (Sc.1÷ Sc.4)-Out Gate Road
Seksionet tërthore (Sek.1 ÷ Sek.4)-Rruga e Portës Dalëse

Revision/Rishikim: 01

Size/Fleta	Scale/Shkalla	Phase/Faza	Sheetno./ Nr. i fletës	of / nga
A1	1:250	Detailed Design	09	24

Drawing Number/Numri i vizatimit
BI1884-ABK-04-GR-DR-RE-2009

Document type / lloji i dokumentit: Drawing
Language code / Kodi i gjuhës: English

Sc – 1
PROG – 0+000.0

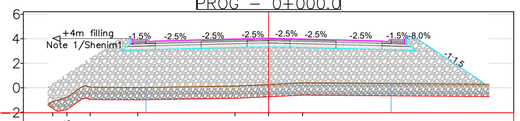

Ground Level Kuota e terrenit	-1.13	-0.78	0.04	0.02	0.14	0.27	0.40										
ground progressive Progresiva e terrenit	-17.61	-16.45	-14.56	-10.67	-2.74	2.78											
Project level Kuota e projektit	0.10	3.93	3.91	3.83	3.92	4.00	4.00	4.00	3.92	3.83	3.91	3.93	0.28				
Project progressive Progresiva e projektit	18.00	12.25	11.10	9.25	5.50	1.25	0.00	1.25	5.50	9.25	11.10	12.25	17.72				
Work level Kuota e punes	1.45	3.90	3.89	3.79	3.83	3.79	3.73	3.67	3.54	3.48	3.58	3.61	0.00				

Sc – 2
PROG – 0+025.0

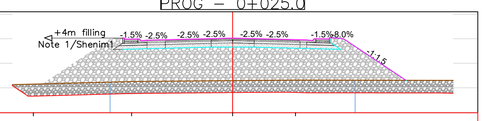

Ground Level Kuota e terrenit	0.30	0.51	0.58	0.63													
ground progressive Progresiva e terrenit	-16.27	-8.25	5.13														
Project level Kuota e projektit	-0.18	-0.06	0.34	1.19	3.99	3.95	3.87	3.92	3.99	4.00	4.00	4.00	3.94	3.88	3.97	4.01	2.57	3.95	1.17	0.45
Project progressive Progresiva e projektit	19.90	17.99	15.46	14.18	9.38	8.37	6.60	5.57	2.76	1.32	0.00	1.03	4.49	5.84	7.43	8.44	10.82	11.93	13.30	16.38
Work level Kuota e punes	-0.44 -0.33	0.02	0.84	3.50	3.44	3.34	3.38	3.43	3.43	3.42	3.41	3.32	3.26	3.34	3.39	1.95	3.34	0.56	-0.16

Sc – 3
PROG – 0+050.0

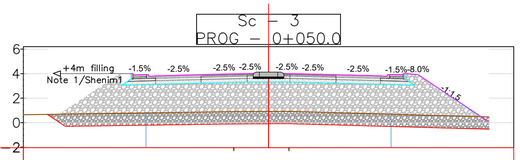

Ground Level Kuota e terrenit	0.90	0.91	0.92														
ground progressive Progresiva e terrenit	-2.84	1.66															
Project level Kuota e projektit	0.62	0.80	3.93	3.91	3.83	3.92	4.00	4.00	4.00	3.92	3.83	3.91	3.94	0.64			
Project progressive Progresiva e projektit	18.00	16.90	12.18	11.02	9.08	5.50	1.25	0.00	1.23	5.37	9.00	10.95	12.22	17.33			
Work level Kuota e punes	-0.06	0.11	3.17	3.13	3.02	3.06	3.09	3.09	3.08	3.11	3.12	3.25	3.31	0.00			

Sc – 4
PROG – 0+075.0

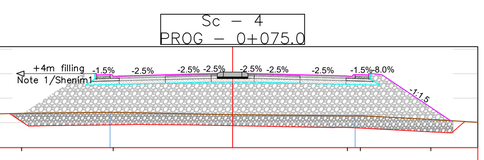

Ground Level Kuota e terrenit	0.76	0.85	0.66	0.57	0.58	0.27											
ground progressive Progresiva e terrenit	-17.23	-9.75	9.36	10.42	16.18												
Project level Kuota e projektit	0.74	0.72	2.51	3.97	3.92	3.83	3.87	3.92	3.96	4.00	4.00	4.00	3.96	3.92	3.88	3.83	3.92	3.97	2.35	0.15
Project progressive Progresiva e projektit	18.00	17.15	14.45	11.89	10.69	9.33	7.69	5.58	3.94	1.07	0.00	1.16	3.73	5.41	7.06	9.16	10.40	11.71	14.52	17.82
Work level Kuota e punes	0.00 -0.05	1.72	3.14	3.08	2.99	3.06	3.15	3.23	3.32	3.34	3.36	3.34	3.32	3.29	3.26	3.34	3.46	2.00	-0.01

Sc – 5
PROG – 0+100.0

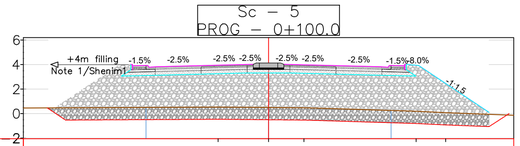

Ground Level Kuota e terrenit	0.54	0.50	0.48	0.19	0.08												
ground progressive Progresiva e terrenit	-4.12	0.00	2.89	12.05	14.46												
Project level Kuota e projektit	0.48	0.49	3.93	3.91	3.83	3.92	4.00	4.00	4.00	3.92	3.83	3.91	3.93	0.10			
Project progressive Progresiva e projektit	18.00	17.44	12.25	11.10	9.25	5.50	1.25	0.00	1.25	5.50	9.25	11.10	12.25	18.00			
Work level Kuota e punes	0.02 0.06	3.43	3.41	3.32	3.39	3.49	3.50	3.51	3.53	3.55	3.69	3.75	0.16				

Sc – 6
PROG – 0+125.0

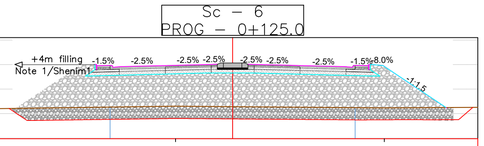

Ground Level Kuota e terrenit	0.60	0.57	0.47														
ground progressive Progresiva e terrenit	-4.66	12.37															
Project level Kuota e projektit	0.48 0.49	1.34	3.99	3.92	3.83	3.92	3.99	4.00	4.00	4.00	3.95	3.85	3.82	3.91	3.93	3.08	0.44
Project progressive Progresiva e projektit	19.89 19.99	16.32	11.70	10.47	9.45	5.70	2.91	1.01	0.00	1.04	4.33	8.08	9.16	10.88	12.03	13.30	17.25
Work level Kuota e punes	-0.04 -0.01	0.90	3.48	3.40	3.29	3.33	3.40	3.42	3.43	3.44	3.41	3.35	3.32	3.43	3.46	2.61	-0.05

0 2.5 12.5 25m
1: 250

Notes
Shënime

Note 1/Shënim 1 — See filling design for more details (distances in meter)
Shih projekti i mbushjes (distancat ne meter)

Note 2/Shënim 2 — For the end canals of the road, see the water drainage plan.(for all sections)/
Per kanalet fundore te rruges te shihet plani i kullimit te ujrave.(per te gjithe seksionet)

Note 3/Shënim 3 — The bottom level of the ground will be scarified/excavated to a straight surface ≥1m.
(for all sections)/
Tabani i tokes do te skarifikohet/germohet sip. e drejte ≥1m.
(per te gjithe seksionet)

Legend
Legjenda

- Bottom level/Vija e poshtme e projektit
- Ground level/Vija e Tokes
- Stripping level- Vija e skarifikimit
- Top project level - Vija e siperme e projektit
- Road axis - Aksi i rruges
- Pavement - Dyshemeja e rruges
- Fill material type 1 - Material mbushes tip 1
- Fill material type 2 - Material mbushes tip 2

Rev.	Description/Përshkrim	Drawn/Të vizatuar	Checked/Kontrolluar	Approved/ Miratuar	Date/ Datë
P01	First Edition	DQ	DQ	ES	01-06-2023

abkons LOCAL Knowledge, GLOBAL Standards — ADEC Engineering & Consulting — TAULANT shpk Design & Supervision — GEO ENG Geotech Engineering — Royal HaskoningDHV Enhancing Society Together

Client/Porosítësi
DURRËS PORT AUTHORITY
AUTORITETI PORTUAL DURRËS

Design Object/Objekt projektimi
Road Design Phase 1 Initial
Projekti i Rrugës Faza 1 Fillestare

Project/Projekti
Integrated Port of Durrës in Porto Romano
Porti i Integruar i Durrësit në Porto Romano

Discipline/Disipline
Road Infrastructure / Infrastruktura e Rrugës

Title/Titulli
Cross sections (Sc.1÷ Sc.6)-Access Road
Seksionet tërthore (Sek.1 ÷ Sek.6)-Rrugë aksesi

Revision/Rishikim: 01

Drawing Number/Numri i vizatimit: BI1884-ABK-04-GR-DR-RE-2010

Size/Fleta: A1 | Scale/Shkalla: 1:250 | Phase/Faza: Detailed Design | Sheet no./Nr. i fletës: 10 | of/nga: 24

Document type/Llloji i dokumentit: Drawing | Language code/Kodi i gjuhës: English

Sc – 7
PROG – 0+150.0

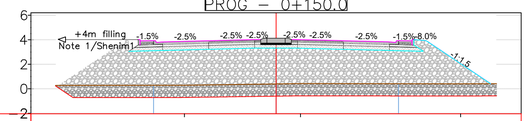

Ground Level Kuota e terrenit			0.29		0.40	0.42					0.41	
ground progressive Progresiva e terrenit			−7.47			1.99					15.07	
Project level Kuota e projektit	0.37	3.93	3.91	3.83	3.92	4.00	4.00	4.00	3.92	3.83	3.91	3.93	0.42
Project progressive Progresiva e projektit	−17.60	−12.26	−11.11	−9.26	−5.51	−1.26	0.00	1.23	5.39	9.14	11.09	12.24	17.51
Work level Kuota e punes	0.09	3.64	3.62	3.54	3.60	3.62	3.60	3.59	3.50	3.42	3.50	3.52	0.00

Sc – 8
PROG – 0+175.0

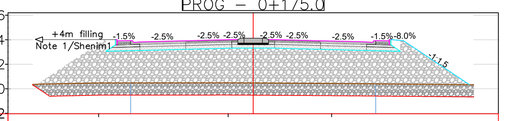

Ground Level Kuota e terrenit			0.48			0.49	0.48		0.44				
ground progressive Progresiva e terrenit			−12.62			−2.04			6.41				
Project level Kuota e projektit	0.35	0.37	3.09	3.99	3.92	3.83	3.92	3.99	4.00	4.00	3.94	3.85	3.79	3.91	3.95	3.10	0.34
Project progressive Progresiva e projektit	−18.80	−18.99	−13.51	−11.49	−10.26	−9.25	−5.50	−2.64	−1.25	0.00	1.11	4.61	8.36	9.63	10.84	12.01	13.50	17.64
Work level Kuota e punes	0.21	0.00	2.63	3.51	3.44	3.34	3.43	3.50	3.52	3.52	3.53	3.50	3.43	3.38	3.52	3.56	2.72	0.00

Sc – 9
PROG – 0+200.0

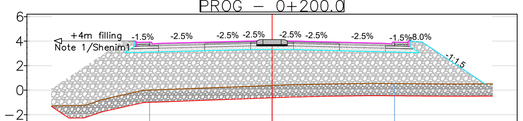

Ground Level Kuota e terrenit		−1.26	−0.75	−0.01			0.38	0.44	0.50	0.55		0.50	
ground progressive Progresiva e terrenit		−15.34	−13.83	−10.53				1.51	4.29	8.17		15.01	
Project level Kuota e projektit	0.10		3.93	3.91	3.83	3.92	4.00	4.00	4.00	3.92	3.83	3.91	3.93	0.51
Project progressive Progresiva e projektit	−18.00		−12.25	−11.10	−9.25	−5.50	−1.25	0.00	1.25	5.50	9.25	11.10	12.25	17.38
Work level Kuota e punes	1.38		4.33	4.05	3.79	3.75	3.67	3.62	3.57	3.40	3.28	3.38	3.41	0.00

Sc – 10
PROG – 0+225.0

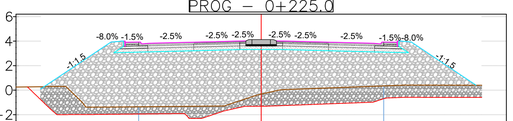

Ground Level Kuota e terrenit		0.29	0.30	−1.39	−1.38			−1.29	−0.32	0.04		0.42		0.41
ground progressive Progresiva e terrenit		−17.38	−15.94	−14.30	−11.97			−3.01	0.00	1.59		11.71		18.00
Project level Kuota e projektit	0.10	2.99	3.95	3.92	3.79	3.85	3.94	4.00	4.00	4.00	3.99	3.92	3.85	3.82	3.92	3.95	1.32	0.41
Project progressive Progresiva e projektit	−18.00	−13.66	−12.00	−10.82	−9.62	−8.31	−4.56	−1.10	0.00	1.25	2.69	5.50	8.31	9.37	10.82	12.00	16.17	17.54
Work level Kuota e punes	−0.19	4.37	5.33	5.28	5.14	5.19	5.25	4.65	4.32	4.04	3.91	3.74	3.56	3.48	3.53	3.54	0.91	0.00

Sc – 11
PROG – 0+250.0

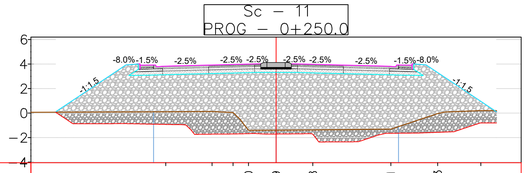

Ground Level Kuota e terrenit			0.11	0.13	0.05	−1.40	−1.39	−1.38		−1.31		−0.03	0.20	
ground progressive Progresiva e terrenit			−9.00	−5.22	−3.51	−2.25		3.00		9.37		13.20	16.72	
Project level Kuota e projektit	0.12	2.05	3.97	3.92	3.87	3.97	4.00	4.00	4.00	3.97	3.92	3.87	3.83	3.92	3.97	2.11	0.13
Project progressive Progresiva e projektit	−17.97	−15.07	−11.75	−10.55	−9.25	−7.37	−5.50	−3.62	−1.25	0.00	1.25	3.63	5.50	7.37	9.25	10.55	11.75	14.99	17.96
Work level Kuota e punes	0.04	1.96	3.87	3.81	3.72	3.75	3.79	3.91	5.40	5.39	5.38	5.34	5.27	5.21	5.14	4.84	4.49	1.97	−0.07

Sc – 12
PROG – 0+275.0

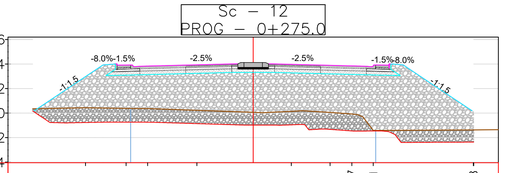

Ground Level Kuota e terrenit			0.44	0.39	0.37	0.23	0.07	0.14	0.06	−0.07	−1.41		−1.38	
ground progressive Progresiva e terrenit			−13.68	−10.37	−8.62	−4.59		3.11	6.28	8.05	9.80		17.97	
Project level Kuota e projektit	0.17	1.47	3.93	3.92	3.83	3.86	3.92	3.98	4.00	4.00	4.00	3.95	3.92	3.86	3.83	3.92	3.96	2.46	0.09
Project progressive Progresiva e projektit	−17.89	−15.94	−12.25	−10.74	−9.25	−8.03	−5.50	−2.97	−1.25	0.00	1.05	4.28	5.50	8.02	9.24	10.73	11.92	14.44	18.00
Work level Kuota e punes	−0.19	1.08	3.52	3.52	3.45	3.51	3.66	3.81	3.89	3.93	3.95	3.77	3.82	3.92	4.51	5.33	5.36	3.86	1.47

0 2.5 12.5 25m
1: 250

Notes
Shënime

Note 1/Shënim 1 — See filling design for more details (distances in meter)
Shih projekti i mbushjes (distancat ne meter)

Note 2/Shënim 2 — For the end canals of the road, see the water drainage plan.(for all sections)/
Per kanalet fundore te rruges te shihet plani i kullimit te ujrave.(per te gjithe seksionet)

Note 3/Shënim 3 — The bottom level of the ground will be scarified/excavated to a straight surface ≥1m. (for all sections)/
Tabani i tokes do te skarifikohet/germohet sip. e drejte ≥1m.
(per te gjithe seksionet)

Legend
Legjenda

- Bottom level/Vija e poshtme e projektit
- Ground level/Vija e Tokes
- Stripping level- Vija e skarifikimit
- Top project level - Vija e siperme e projektit
- Road axis - Aksi i rruges
- Pavement - Dyshemeja e rruges
- Fill material type 1 - Material mbushes tip 1
- Fill material type 2 - Material mbushes tip 2

Rev.	Description/Përshkrim	Drawn/Të vizatuar	Checked/Kontrolluar	Approved/ Miratuar	Date/ Datë
P01	First Edition	DQ	DQ	ES	01-06-2023

abkons LOCAL Knowledge, GLOBAL Standards
ADEC ENGINEERING & CONSULTING
TAULANT shpk Design & Supervision
GEO ENG Science Engineering
Royal HaskoningDHV Enhancing Society Together

Client/Porositësi
DURRËS PORT AUTHORITY
AUTORITETI PORTUAL DURRËS
Autoriteti Portual Durrës DURRËS PORT AUTHORITY

Design Object/Objekt projektimi
Road Design Phase 1 Initial
Projekti i Rrugës Faza 1 Fillestare

Project/Projekti
Integrated Port of Durrës in Porto Romano
Porti i Integruar i Durrësit në Porto Romano

Discipline/Disipline
Road Infrastructure / Infrastruktura e Rrugës

Title/Titulli
Cross sections (Sc.7÷ Sc.12)-Access Road
Seksionet tërthore (Sek.7 ÷ Sek.12)-Rrugë aksesi

Revision/Rishikim
01

Size/Fleta: A1 | Scale/Shkalla: 1:250 | Phase/Faza: Detailed Design | Sheet no./ Nr. i fletës: 11 | of/ nga: 24

Drawing Number/Numri i vizatimit
BI1884-ABK-04-GR-DR-RE-2011

Document type/ lloji i dokumentit: Drawing
Language code/ Kodi i gjuhës: English

Sc – 13
PROG – 0+300.0

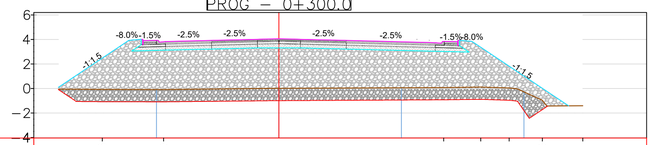

Ground Level Kuota e terrenit			-0.08		-0.09			0.01				0.08		0.12		0.04		-0.96		-1.41		
ground progressive Progresiva e terrenit			-14.42		-9.41							13.45		16.47		18.79		21.49		24.80		
Project level Kuota e projektit	0.10			3.93	3.91	3.83	3.92		4.00	4.00	4.00		3.92		3.78	3.93	3.82	3.84			-1.42	
Project progressive Progresiva e projektit	-18.00			-12.25	-11.10	-9.25	-5.50		-1.25	0.00	1.25		5.50		11.25	12.25	14.60	15.75			23.65	
Work level Kuota e punes	0.15			4.01	4.00	3.91	3.97		4.00	3.99	3.99		3.88		3.71	3.66	3.73	3.74			0.00	

Sc – 14
PROG – 0+325.0

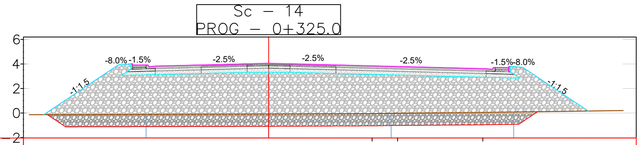

Ground Level Kuota e terrenit								-0.09			-0.05	-0.01			0.04							
ground progressive Progresiva e terrenit								0.00			8.45	10.53			17.48							
Project level Kuota e projektit	-0.13		3.13	3.93	3.91	3.83	3.90	3.94	4.00	4.00	4.00	4.00	3.92	3.89		3.78	3.93	3.64	3.61	3.70	3.55	0.87	0.15
Project progressive Progresiva e projektit	-18.35		-13.45	-12.25	-10.88	-9.25	-6.25	-4.75	-1.13	0.00	1.25	2.50	5.50	6.64		11.25	12.25	16.66	17.75	19.60	20.70	25.03	26.11
Work level Kuota e punes	0.00		3.25	4.05	4.03	3.94	4.01	4.04	4.09	4.09	4.08	4.07	3.98	3.95		3.78	3.93	3.61	3.57	3.63	3.46	0.72	-0.01

Sc – 15
PROG – 0+350.0

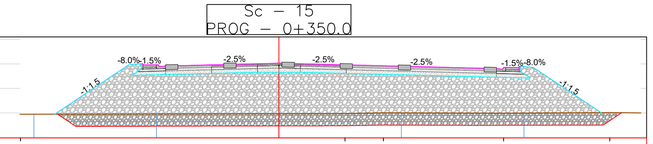

Ground Level Kuota e terrenit			-0.11					-0.06		-0.05		0.01			-0.02					0.03		
ground progressive Progresiva e terrenit			-21.09							5.39		8.52			18.33					27.00		
Project level Kuota e projektit		-0.11		1.91	3.97	3.92	3.83	3.87	3.92	3.97	4.00	4.00	4.00	3.97	3.92	3.85	3.78	3.93	3.68	3.61	3.71	3.10	1.90	0.01
Project progressive Progresiva e projektit		-18.31		-15.28	-11.75	-10.55	-9.25	-7.37	-5.50	-3.62	-1.25	0.00	1.25	3.63	5.50	8.38	11.25	12.25	15.00	17.75	19.05	20.14	23.48	26.31
Work level Kuota e punes		-0.01		2.01	4.06	4.00	3.91	3.95	3.99	4.04	4.06	4.06	4.06	4.02	3.97	3.84	3.78	3.93	3.69	3.64	3.72	3.11	1.89	-0.01

Sc – 16
PROG – 0+375.0

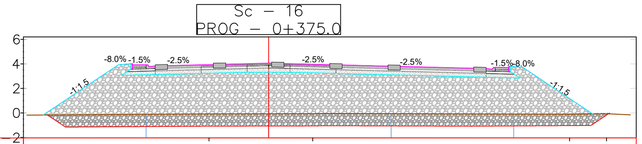

Ground Level Kuota e terrenit								-0.08		-0.07		-0.06							-0.11		-0.07	
ground progressive Progresiva e terrenit								-4.86				3.60							24.57		27.58	
Project level Kuota e projektit	-0.17		2.92	3.93	3.91	3.79	3.85	3.92	3.99	4.00	4.00	4.00	3.94		3.81	3.78	3.93	3.65	3.61	3.71	2.97	2.77	-0.10
Project progressive Progresiva e projektit	-18.40		-13.77	-12.25	-11.10	-9.62	-8.31	-5.50	-2.69	-1.25	0.00	1.10	4.56		9.81	11.25	12.25	16.38	17.75	18.78	20.33	22.17	26.49
Work level Kuota e punes	0.00		3.05	4.06	4.03	3.90	3.95	4.01	4.07	4.07	4.07	4.07	3.99		3.87	3.84	4.00	3.73	3.70	3.80	3.07	2.88	-0.02

Sc – 17
PROG – 0+400.0

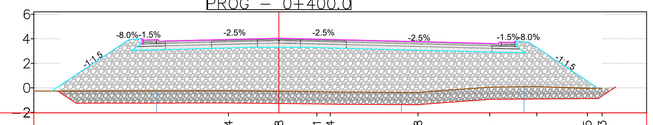

Ground Level Kuota e terrenit							-0.24		-0.28		-0.31	-0.34			-0.38			0.06		0.11		-0.05	-0.03
ground progressive Progresiva e terrenit							-4.12				3.10	4.18			11.35			17.21		21.04		25.17	26.38
Project level Kuota e projektit	0.20			3.93	3.91	3.83	3.92		4.00	4.00	4.00		3.92		3.78	3.93		3.62	3.71	3.73		-0.04	
Project progressive Progresiva e projektit	-17.85			-12.25	-11.10	-9.25	-5.50		-1.25	0.00	1.25		5.50		11.25	12.25		17.39	19.24	20.39		26.04	
Work level Kuota e punes	0.45			4.18	4.16	4.07	4.16		4.27	4.28	4.29		4.26		4.15	4.23		3.56	3.62	3.63		0.00	

Sc – 18
PROG – 0+425.0

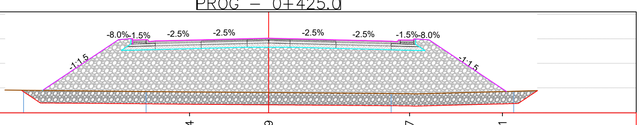

Ground Level Kuota e terrenit								-0.34		-0.39				-0.47			-0.31					
ground progressive Progresiva e terrenit								-6.45						11.50			19.09					
Project level Kuota e projektit	-0.21		3.02	3.93	3.91	3.78	3.85	3.94	4.00	4.00	4.00	3.99	3.92		3.84	3.81	3.88	3.93	0.62	-0.30	-0.28	-0.28
Project progressive Progresiva e projektit	-18.47		-13.62	-12.25	-11.10	-9.75	-8.42	-4.67	-1.25	0.00	1.12	2.58	5.50		8.80	10.07	11.25	12.25	18.03	19.41	21.03	21.94
Work level Kuota e punes	0.00		3.28	4.21	4.20	4.08	4.17	4.29	4.38	4.39	4.39	4.40	4.35		4.29	4.27	4.35	4.42	0.95	0.00	-0.03	-0.06

1: 250 — 0 2.5 12.5 25m

Notes
Shënime

Note 1/Shënim 1 — See filling design for more details (distances in meter)
Shih projekti i mbushjes (distancat ne meter)

Note 2/Shënim 2 — For the end canals of the road, see the water drainage plan.(for all sections)/
Per kanalet fundore te rruges te shihet plani i kullimit te ujrave.(per te gjithe seksionet)

Note 3/Shënim 3 — The bottom level of the ground will be scarified/excavated to a straight surface ≥1m.
(for all sections)/
Tabani i tokes do te skarifikohet/germohet sip. e drejte ≥1m.
(per te gjithe seksionet)

Legend
Legjenda

- Bottom level/Vija e poshtme e projektit
- Ground level/Vija e Tokes
- Stripping level- Vija e skarifikimit
- Top project level - Vija e siperme e projektit
- Road axis - Aksi i rruges
- Pavement - Dyshemeja e rruges
- Fill material type 1 - Material mbushes tip 1
- Fill material type 2 - Material mbushes tip 2

Rev.	Description/Përshkrim	Drawn/Të vizatuar	Checked/Kontrolluar	Approved/ Miratuar	Date/ Datë
P01	First Edition	DQ	DQ	ES	01-06-2023

abkons LOCAL Knowledge, GLOBAL Standards — ADEC Engineering & Consultancy — TAULANT shpk Design & Supervision — GEO ENG Seismic Engineering — Royal HaskoningDHV Enhancing Society Together

Client/Porositësi
DURRËS PORT AUTHORITY
AUTORITETI PORTUAL DURRËS
Autoriteti Portual Durrës — DURRËS PORT AUTHORITY

Design Object/Objekt projektimi
Road Design Phase 1 Initial
Projekti i Rrugës Faza 1 Fillestare

Project/Projekti
Integrated Port of Durrës in Porto Romano
Porti i Integruar i Durrësit në Porto Romano

Discipline/Disipline
Road Infrastructure / Infrastruktura e Rrugës

Title/Titulli
Cross sections (Sc.13÷ Sc.18)-Access Road
Seksionet tërthore (Sek.13 ÷ Sek.18)-Rrugë aksesi

Revision/Rishikim: 01

Size/Fleta: A1 | Scale/Shkalla: 1:250 | Phase/Faza: Detailed Design | Sheetno./ Nr. i fletës: 12 | of nga: 24

Drawing Number/Numri i vizatimit: BI1884-ABK-04-GR-DR-RE-2012

Document type / Llloji i dokumentit: Drawing | Language code / Gjuha e gjuhës: English

Sc – 19
PROG – 0+450.0

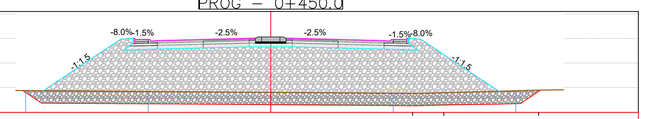

| | | |

Sc – 25
PROG – 0+600.0

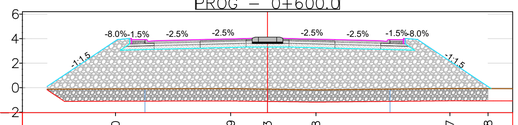

Ground Level Kuota e terrenit			-0.10			-0.09	-0.13	-0.18					-0.07	-0.08			
ground progressive Progresiva e terrenit			-12.41			-3.01	0.00	3.95					14.88	18.00			
Project level Kuota e projektit	0.10		3.93	3.91	3.83	3.92	4.00	4.00	4.00	3.92	3.83	3.91	3.93		0.09		
Project progressive Progresiva e projektit	-18.00		-12.25	-11.10	-9.25	-5.50	-1.25	0.00	1.25	5.50	9.23	11.08	12.25		18.00		
Work level Kuota e punes	0.23		4.03	4.01	3.92	4.01	4.11	4.13	4.14	4.08	3.96	4.02	4.03		0.17		

Sc – 26
PROG – 0+625.0

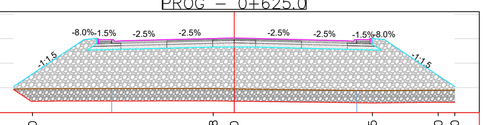

Ground Level Kuota e terrenit		-0.10					-0.08	-0.10				-0.25		-0.20	-0.20		
ground progressive Progresiva e terrenit		-16.47					-1.71	0.00				11.28		16.65	18.00		
Project level Kuota e projektit	0.10	0.90	3.95	3.92	3.83	3.90	3.94	4.00	4.00	4.00	3.99	3.92	3.83	3.92	3.99	0.85	0.09
Project progressive Progresiva e projektit	-18.00	-16.79	-12.00	-10.82	-9.25	-6.44	-4.56	-1.10	0.00	1.25	2.69	5.50	9.23	10.26	11.50	16.86	18.00
Work level Kuota e punes	0.21	1.01	4.04	4.01	3.92	3.98	4.03	4.09	4.10	4.12	4.13	4.09	4.05	4.16	4.24	1.05	0.29

Sc – 27
PROG – 0+650.0

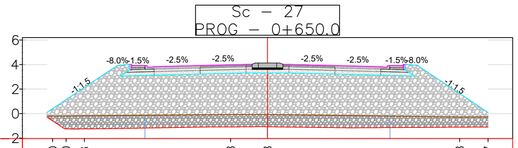

Ground Level Kuota e terrenit		-0.20	-0.20	-0.18				-0.08	-0.08					-0.28	-0.27		
ground progressive Progresiva e terrenit		-17.54	-16.44	-14.95				-3.01	0.00					15.68	18.00		
Project level Kuota e projektit	0.10			2.68	3.99	3.92	3.83	3.89	3.92	3.99	4.00	4.00	4.00	3.95	3.92	3.86	3.83
Project progressive Progresiva e projektit	-18.00			-14.12	-11.55	-10.33	-9.25	-6.64	-5.50	-2.89	-1.25	0.00	1.07	4.36	5.50	8.10	9.23
Work level Kuota e punes	0.30			2.85	4.13	4.06	3.96	4.00	4.02	4.06	4.07	4.08	4.09	4.08	4.07	4.04	4.02

Sc – 28
PROG – 0+675.0

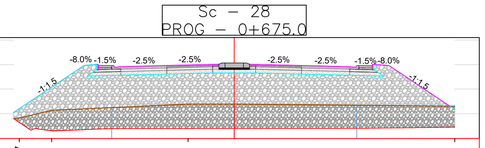

Ground Level Kuota e terrenit		-0.37	0.26				0.77		0.77						0.60		
ground progressive Progresiva e terrenit		-17.55	-14.90				-3.76		0.00						18.00		
Project level Kuota e projektit	0.10		2.32	3.97	3.92	3.83	3.87	3.92	3.97	4.00	4.00	4.00	3.97	3.92	3.87	3.82	3.84
Project progressive Progresiva e projektit	-18.00		-14.66	-11.78	-10.58	-9.25	-7.47	-5.50	-3.72	-1.25	0.00	1.25	3.53	5.50	7.47	9.63	10.84
Work level Kuota e punes	0.48		2.05	3.56	3.46	3.31	3.27	3.23	3.19	3.23	3.23	3.24	3.23	3.20	3.17	3.14	3.17

Sc – 29
PROG – 0+700.0

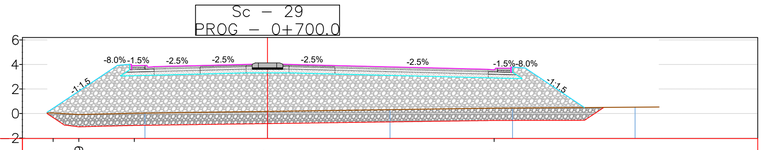

Ground Level Kuota e terrenit	0.05	-0.09	0.02				0.17					0.43					
ground progressive Progresiva e terrenit	-17.49	-15.40	-10.87				0.00					18.49					
Project level Kuota e projektit	0.10			3.93	3.91	3.83	3.92	4.00	4.00	4.00	3.92		3.78	3.93	3.61	3.69	3.71
Project progressive Progresiva e projektit	-18.00			-12.25	-11.10	-9.25	-5.50	-1.25	0.00	1.25	5.50		11.25	12.25	18.02	19.87	21.02
Work level Kuota e punes	0.06			3.94	3.89	3.78	3.82	3.84	3.83	3.81	3.67		3.45	3.59	3.18	3.25	3.26

Sc – 30
PROG – 0+725.0

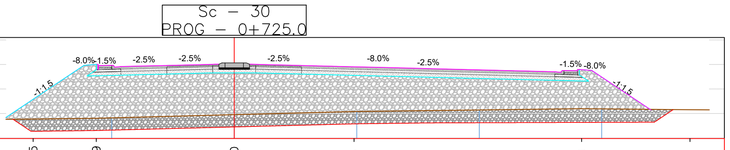

Ground Level Kuota e terrenit		-0.45		-0.39			-0.10			0.15					0.39		0.31
ground progressive Progresiva e terrenit		-16.41		-11.26						9.78					28.36		37.20
Project level Kuota e projektit	-0.32		2.46	3.98	3.92	3.83	3.86	3.92	3.98	4.00	4.00	4.00	3.95	3.92	3.83	3.78	3.93
Project progressive Progresiva e projektit	-18.63		-14.45	-11.58	-10.37	-9.25	-8.00	-5.50	-3.00	-1.25	0.00	1.05	4.25	5.50	9.33	11.25	12.25
Work level Kuota e punes	0.15		2.89	4.38	4.29	4.17	4.16	4.16	4.16	4.13	4.10	4.07	3.94	3.88	3.68	3.60	3.75

1: 250 — 0 2.5 12.5 25m

Notes
Shënime

Note 1/Shënim 1 — See filling design for more details (distances in meter)
Shih projekti i mbushjes (distancat ne meter)

Note 2/Shënim 2 — For the end canals of the road, see the water drainage plan.(for all sections)/
Per kanalet fundore te rruges te shihet plani i kullimit te ujrave.(per te gjithe seksionet)

Note 3/Shënim 3 — The bottom level of the ground will be scarified/excavated to a straight surface ≥1m. (for all sections)/
Tabani i tokes do te skarifikohet/germohet sip. e drejte ≥1m.
(per te gjithe seksionet)

Legend
Legjenda

- Bottom level/Vija e poshtme e projektit
- Ground level/Vija e Tokes
- Stripping level- Vija e skarifikimit
- Top project level - Vija e siperme e projektit
- Road axis - Aksi i rruges
- Pavement - Dyshemeja e rruges
- Fill material type 1 - Material mbushes tip 1
- Fill material type 2 - Material mbushes tip 2

Rev.	Description/Përshkrim	Drawn/Të vizatuar	Checked/Kontrolluar	Approved/ Miratuar	Date/ Datë
P01	First Edition	DQ	DQ	ES	01-06-2023

abkons LOCAL Knowledge, GLOBAL Standards — ADEC ENGINEERING CONSULTANCY — TAULANT shpk Design & Supervision — GEO ENG Science Engineering — Royal HaskoningDHV Enhancing Society Together

Client/Porositësi
DURRËS PORT AUTHORITY
AUTORITETI PORTUAL DURRËS
Autoriteti Portual Durrës DURRES PORT AUTHORITY

Design Object/Objekt projektimi
Road Design Phase 1 Initial
Projekti i Rrugës Faza 1 Fillestare

Project/Projekti
Integrated Port of Durrës in Porto Romano
Porti i Integruar i Durrësit në Porto Romano

Discipline/Disipline
Road Infrastructure / Infrastruktura e Rrugës

Title/Titulli
Cross sections (Sc.25÷ Sc.30)-Access Road
Seksionet tërthore (Sek.25 ÷ Sek.30)-Rrugë aksesi

Revision/Rishikimi: 01

Size/Fleta: A1 | Scale/Shkalla: 1:250 | Phase/Faza: Detailed Design | Sheet no./ Nr. i fletës: 14 | of/ nga: 24

Drawing Number/Numri i vizatimit: BI1884-ABK-04-GR-DR-RE-2014

Document type/ lloji i dokumentit: Drawing | Language code/ Kodi i gjuhës: English

Sc – 31
PROG – 0+750.0

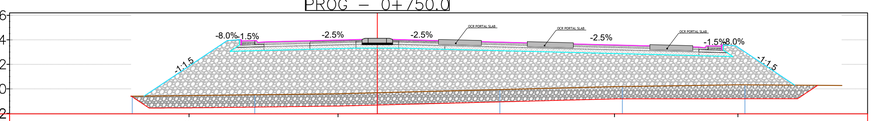

Ground Level Kuota e terrenit	-0.56							-0.41					-0.33																			0.17			0.32
ground progressive Progresiva e terrenit	-15.36							-3.20																								19.36			29.43
Project level Kuota e projektit	-0.59	-0.31		3.93	3.91	3.83	3.92		4.00	4.00	4.00	3.93		3.79	3.93									3.40	3.49	3.51	0.59	0.59
Project progressive Progresiva e projektit	-18.03	-18.81		-12.19	-11.03	-9.25	-5.50		-1.21	0.00	1.25	5.27		10.89	12.25									26.25	28.10	29.25	34.07	34.85
Work level Kuota e punes	0.08	0.28		4.45	4.42	4.31	4.36		4.36	4.33	4.29	4.12		3.83	3.94									3.13	3.18	3.19	0.60	0.60

Sc – 32
PROG – 0+775.0

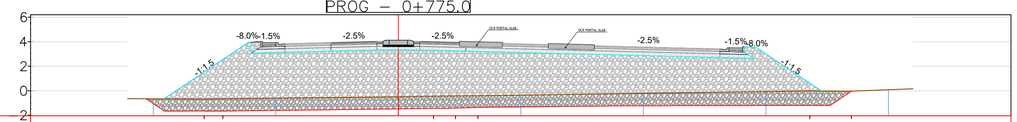

Ground Level Kuota e terrenit	-0.68	-0.66									-0.49		-0.45	-0.43	-0.41												-0.01		-0.03
ground progressive Progresiva e terrenit	-15.85	-14.32											2.87	4.67	6.49												33.59		36.98
Project level Kuota e projektit	-0.66		2.79	3.93	3.91	3.81	3.85	3.92	3.99	4.00	4.00	4.00		3.94		3.81	3.78	3.93					3.49		3.40	3.49	2.76	2.67		-0.02
Project progressive Progresiva e projektit	-19.13		-13.96	-12.25	-11.10	-9.37	-8.31	-5.50	-2.69	-1.25	0.00	1.10		4.56		9.81	11.25	12.25					22.75		26.25	27.82	28.83	30.50		34.53
Work level Kuota e punes	0.00		3.45	4.57	4.54	4.42	4.44	4.48	4.51	4.50	4.49	4.48		4.38		4.18	4.12	4.26					3.66		3.52	3.59	2.84	2.73		0.00

Sc – 33
PROG – 0+800.0

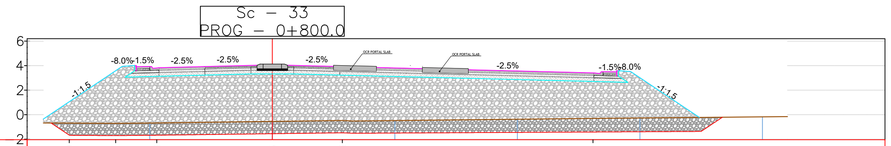

Ground Level Kuota e terrenit		-0.69	-0.71	-0.68							-0.56			-0.48										-0.31											
ground progressive Progresiva e terrenit		-16.57	-12.78	-9.43							0.00			5.72										26.17											
Project level Kuota e projektit	-0.37			3.93	3.91	3.83	3.92		4.00	4.00	4.00			3.92			3.78	3.93						3.40		3.49	3.51				-0.23				
Project progressive Progresiva e projektit	-18.69			-12.25	-11.10	-9.25		-5.50		-1.25	0.00	1.25		5.50			11.25	12.25						26.25		28.10	29.25				34.85				
Work level Kuota e punes	0.31			4.64	4.61	4.51		4.55		4.57	4.56	4.54		4.41			4.25	4.39						3.71		3.78	3.79				0.00				

1:250 0 2.5 12.5 25m

Notes
Shënime

Note 1/Shënim 1 — See filling design for more details (distances in meter)
Shih projekti i mbushjes (distancat ne meter)

Note 2/Shënim 2 — For the end canals of the road, see the water drainage plan.(for all sections)/
Per kanalet fundore te rruges te shihet plani i kullimit te ujrave.(per te gjithe seksionet)

Note 3/Shënim 3 — The bottom level of the ground will be scarified/excavated to a straight surface ≥1m.
(for all sections)/
Tabani i tokes do te skarifikohet/germohet sip. e drejte ≥1m.
(per te gjithe seksionet)

Legend
Legjenda

- Bottom level/Vija e poshtme e projektit
- Ground level/Vija e Tokes
- Stripping level- Vija e skarifikimit
- Top project level - Vija e siperme e projektit
- Road axis - Aksi i rruges
- Pavement - Dyshemeja e rruges
- Fill material type 1 - Material mbushes tip 1
- Fill material type 2 - Material mbushes tip 2

Rev.	Description/Përshkrim	Drawn/Të vizatuar	Checked/Kontrolluar	Approved/ Miratuar	Date/ Datë
P01	First Edition	DQ	DQ	ES	01-06-2023

abkons LOCAL Knowledge, GLOBAL Standards — ADEC Engineering Consultancy — TAULANT shpk Design & Supervision — GEO ENG Geotech. Engineering — Royal HaskoningDHV Enhancing Society Together

Client/Porositësi
DURRËS PORT AUTHORITY
AUTORITETI PORTUAL DURRËS
Autoriteti Portual Durrës — DURRËS PORT AUTHORITY

Design Object/Objekt projektimi
Road Design Phase 1 Initial
Projekti i Rrugës Faza 1 Fillestare

Project/Projekti
Integrated Port of Durrës in Porto Romano
Porti i Integruar i Durrësit në Porto Romano

Discipline/Disipline
Road Infrastructure / Infrastruktura e Rrugës

Title/Titulli
Cross sections (Sc.31÷ Sc.33)-Access Road
Seksionet tërthore (Sek.31 ÷ Sek.33)-Rrugë aksesi

Revision/Rishikim: 01

Drawing Number/Numri i vizatimit: BI1884-ABK-04-GR-DR-RE-2015

Size/Fleta	Scale/Shkalla	Phase/Faza	Sheet no./ Nr. i fletës	of / nga
A1	1:250	Detailed Design	15	24

Document type / Lloji i dokumentit: Drawing
Language code / Kodi i gjuhës: English

Sc – 34
PROG – 0+825.0

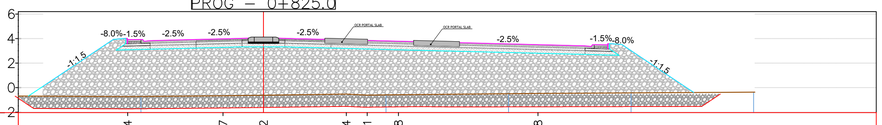

Ground Level Kuota e terrenit																													

Sc – 37
PROG – 0+900.0

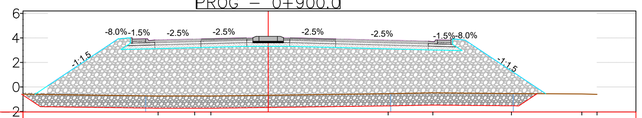

Ground Level Kuota e terrenit				-0.73	-0.73	-0.74	-0.67	-0.54	-0.48	-0.54	-0.57	-0.60
ground progressive Progresiva e terrenit				-8.98	-6.01	-4.68	0.00	9.79	13.44	19.86	25.60	26.84
Project level Kuota e projektit	0.10	3.93	3.91	3.83	3.92	4.00	4.00	4.00	3.92	3.78	3.93	3.68	3.82	3.84	-0.55
Project progressive Progresiva e projektit	-18.00	-12.25	-11.10	-9.25	-5.50	-1.25	0.00	1.25	5.50	11.25	12.25	13.56	14.91	16.06	22.64
Work level Kuota e punes	0.71	4.62	4.62	4.56	4.66	4.69	4.67	4.66	4.52	4.30	4.43	4.16	4.31	4.34	0.00

Sc – 38
PROG – 0+925.0

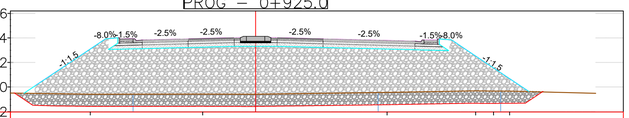

Ground Level Kuota e terrenit			-0.59				-0.58	-0.59			-0.45			-0.32	-0.33	-0.34	
ground progressive Progresiva e terrenit			-13.49				-4.32				10.73			17.96	19.42	20.73	
Project level Kuota e projektit	0.10	2.83	3.99	3.92	3.83	3.90	3.94	4.00	4.00	4.00	3.99	3.89	3.78	3.93	3.68	3.82	3.62	2.80	-0.38
Project progressive Progresiva e projektit	-18.00	-13.90	-11.50	-10.27	-9.25	-6.44	-4.56	-1.10	0.00	1.25	2.69	5.50	6.94	11.25	12.25	13.49	14.84	15.93	17.55	22.32
Work level Kuota e punes	0.62	3.41	4.58	4.51	4.41	4.48	4.53	4.59	4.59	4.57	4.55	4.44	4.38	4.22	4.35	4.08	4.19	3.98	3.13	0.00

Sc – 39
PROG – 0+950.0

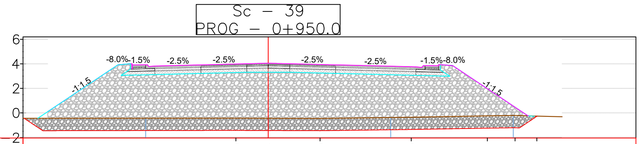

Ground Level Kuota e terrenit					-0.43	-0.44	-0.45	-0.35	-0.24	-0.21	-0.26						
ground progressive Progresiva e terrenit					-2.63	0.00	4.23	11.67	17.88	20.15	21.92						
Project level Kuota e projektit	0.10	3.93	3.91	3.83	3.93	4.00	4.00	4.00	3.92	3.78	3.93	3.84	3.86	-0.27	-0.27		
Project progressive Progresiva e projektit	-18.00	-12.25	-11.10	-9.25	-5.02	-1.17	0.00	1.25	5.50	11.15	12.25	14.05	15.05	21.22	21.23		
Work level Kuota e punes	0.54	4.36	4.34	4.26	4.36	4.43	4.44	4.44	4.36	4.14	4.27	4.15	4.16	0.00	0.00		

Sc – 40
PROG – 0+975.0

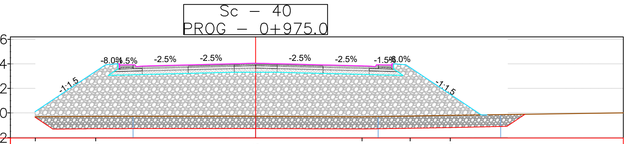

Ground Level Kuota e terrenit		-0.31	-0.28				-0.28			-0.31		-0.26		-0.20			
ground progressive Progresiva e terrenit		-17.98	-13.05				0.00			8.68		12.61		15.89			
Project level Kuota e projektit	0.10	0.91	3.95	3.92	3.83	3.85	3.92	3.95	4.00	4.00	4.00	3.99	3.92	3.89	3.83	3.92	3.96	1.01	-0.16	-0.18
Project progressive Progresiva e projektit	-18.00	-16.78	-11.97	-10.79	-9.25	-8.18	-5.50	-4.43	-1.25	0.00	1.08	2.82	5.50	6.57	9.27	10.33	11.97	16.65	18.41	19.75
Work level Kuota e punes	0.41	1.22	4.24	4.20	4.11	4.14	4.20	4.23	4.28	4.28	4.28	4.28	4.22	4.20	4.13	4.21	4.22	1.20	0.00	-0.03

Sc – 41
PROG – 0+993.6

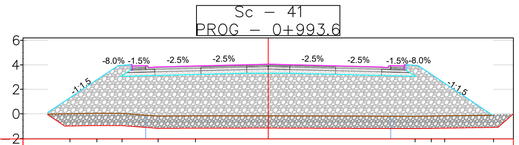

Ground Level Kuota e terrenit		0.01	0.05	0.04	-0.19	-0.17	-0.16	-0.20	-0.19	-0.17	-0.11
ground progressive Progresiva e terrenit		-16.18	-13.98	-11.93	-8.99	-5.94	11.99	13.31	14.41	18.39
Project level Kuota e projektit	0.10	3.93	3.91	3.83	3.92	4.00	4.00	4.00	3.92	3.83	3.91	3.93	-0.11
Project progressive Progresiva e projektit	-18.00	-12.25	-11.10	-9.25	-5.50	-1.25	0.00	1.25	5.50	9.25	11.10	12.25	18.32
Work level Kuota e punes	0.12	3.89	3.93	3.99	4.09	4.16	4.16	4.17	4.10	4.02	4.11	4.13	0.00

0 2,5 12,5 25m
1: 250

Notes
Shënime

Note 1/Shënim 1 See filling design for more details (distances in meter)
Shih projekti i mbushjes (distancat ne meter)

Note 2/Shënim 2 For the end canals of the road, see the water drainage plan.(for all sections)/
Per kanalet fundore te rruges te shihet plani i kullimit te ujrave.(per te gjithe seksionet)

Note 3/Shënim 3 The bottom level of the ground will be scarified/excavated to a straight surface ≥1m.
(for all sections)/
Tabani i tokes do te skarifikohet/germohet sip. e drejte ≥1m.
(per te gjithe seksionet)

Legend
Legjenda

- Bottom level/Vija e poshtme e projektit
- Ground level/Vija e Tokes
- Stripping level- Vija e skarifikimit
- Top project level - Vija e siperme e projektit
- Road axis - Aksi i rruges
- Pavement - Dyshemeja e rruges
- Fill material type 1 - Material mbushes tip 1
- Fill material type 2 - Material mbushes tip 2

Rev.	Description/Përshkrim	Drawn/Të vizatuar	Checked/Kontrolluar	Approved/ Miratuar	Date/ Datë
P01	First Edition	DQ	DQ	ES	01-06-2023

abkons LOCAL Knowledge, GLOBAL Standards · ADEO Engineering Consultancy · TAULANT shpk Design & Supervision · GEO ENG Geotechnical Engineering · Royal HaskoningDHV Enhancing Society Together

Client/Porositësi
DURRËS PORT AUTHORITY
AUTORITETI PORTUAL DURRËS
Autoriteti Portual Durrës DURRËS PORT AUTHORITY

Design Object/Objekt projektimi
Road Design Phase 1 Initial
Projekti i Rrugës Faza 1 Fillestare

Project/Projekti
Integrated Port of Durrës in Porto Romano
Porti i Integruar i Durrësit në Porto Romano

Discipline/Disipline
Road Infrastructure / Infrastruktura e Rrugës

Title/Titulli
Cross sections (Sc.37÷ Sc.41)-Access Road
Seksionet tërthore (Sek.37 ÷ Sek.41)-Rrugë aksesi

Revision/Rishikimi: 01

Drawing Number/Numri i vizatimit: BI1884-ABK-04-GR-DR-RE-2017

Size/Fleta: A1 | Scale/Shkalla: 1:250 | Phase/Faza: Detailed Design | Sheet no./ Nr. i fletës: 17 | of nga: 24

Document type / Llloji i dokumentit: Drawing | Language code / Kodi i gjuhës: English

Sc – 1
PROG – 0+000.0

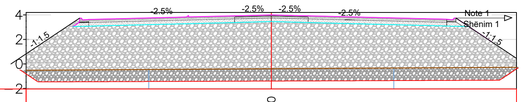

Ground Level Kuota e terrenit					-0.40				
ground progressive Progresiva e terrenit									
Project level Kuota e projektit	3.05	3.63	3.83	3.92	4.00	3.92	3.64	1.79	
Project progressive Progresiva e projektit	-16.19	-14.90	-6.75	-3.00	0.00	3.00	14.32	18.00	
Work level Kuota e punes	3.54	4.12	4.27	4.34	4.40	4.31	3.96	2.08	

Sc – 2
PROG – 0+025.0

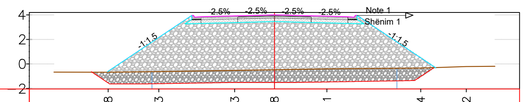

Ground Level Kuota e terrenit	-0.68	-0.63	-0.53	-0.48	-0.41	-0.34	-0.22		
ground progressive Progresiva e terrenit	-13.57	-9.44	-3.24	4.28	11.94	15.66			
Project level Kuota e projektit	-0.64	0.51	3.81	3.87	3.94	4.00	3.93	3.85	0.78	-0.34
Project progressive Progresiva e projektit	-13.63	-11.91	-6.37	-5.25	-2.25	0.00	3.00	6.00	11.50	13.18
Work level Kuota e punes	0.04	1.17	4.39	4.43	4.46	4.48	4.36	4.24	1.12	-0.04

Sc – 3
PROG – 0+045.5

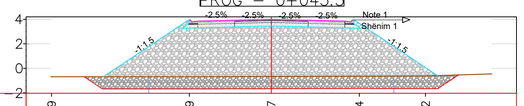

Ground Level Kuota e terrenit	-0.69	-0.69	-0.67	-0.64	-0.62				
ground progressive Progresiva e terrenit	-17.94	-6.69	7.19	12.58					
Project level Kuota e projektit	-0.69	3.85	3.92	4.00	3.92	3.85	-0.59		
Project progressive Progresiva e projektit	-13.71	-6.00	-3.00	0.00	3.00	6.00	13.56		
Work level Kuota e punes	0.00	4.53	4.60	4.67	4.58	4.50	0.00		

0 2.5 12.5 25m
1: 250

Notes
Shënime

Note 1/Shënim 1 — See filling design for more details (distances in meter)
Shih projekti i mbushjes (distancat ne meter)

Note 2/Shënim 2 — For the end canals of the road, see the water drainage plan.(for all sections)/
Per kanalet fundore te rruges te shihet plani i kullimit te ujrave.(per te gjithe seksionet)

Note 3/Shënim 3 — The bottom level of the ground will be scarified/excavated to a straight surface ≥1m. (for all sections)/
Tabani i tokes do te skarifikohet/germohet sip. e drejte ≥1m.
(per te gjithe seksionet)

Legend
Legjenda

- Bottom level/Vija e poshtme e projektit
- Ground level/Vija e Tokes
- Stripping level- Vija e skarifikimit
- Top project level - Vija e siperme e projektit
- Road axis - Aksi i rruges
- Pavement - Dyshemeja e rruges
- Fill material type 1 - Material mbushes tip 1
- Fill material type 2 - Material mbushes tip 2

Rev.	Description/Përshkrim	Drawn/Të vizatuar	Checked/Kontrolluar	Approved/ Miratuar	Date/ Datë
P01	First Edition	DQ	DQ	ES	01-06-2023

abkons LOCAL Knowledge, GLOBAL Standards · ADEC Engineering Consultancy · TAULANT shpk Design & Supervision · GEO ENG Geotech. Engineering · Royal HaskoningDHV Enhancing Society Together

Client/Porositësi
DURRËS PORT AUTHORITY
AUTORITETI PORTUAL DURRËS
Autoriteti Portual Durrës DURRËS PORT AUTHORITY

Design Object/Objekt projektimi
Road Design Phase 1 Initial
Projekti i Rrugës Faza 1 Fillestare

Project/Projekti
Integrated Port of Durrës in Porto Romano
Porti i Integruar i Durrësit në Porto Romano

Discipline/Disipline
Road Infrastructure / Infrastruktura e Rrugës

Title/Titulli
Cross sections (Sc.1÷ Sc.3)-In-gate Road
Seksionet tërthore (Sek.1 ÷ Sek.3)-Rrugë e Portës Hyrëse

Revision/Rishikim: 01

Drawing Number/Numri i vizatimit: BI1884-ABK-04-GR-DR-RE-2018

Size/Fleta	Scale/Shkalla	Phase/Faza	Sheet no./ Nr. i fletës	of / nga
A1	1:250	Detailed Design	18	24

Document type / Lloji i dokumentit: Drawing
Language code / Kodi i gjuhës: English

Sc – 1
PROG – 0+000.0

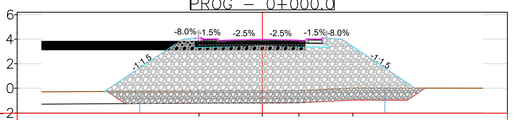

Ground Level Kuota e terrenit				-0.22	-0.20	-0.19	0.02		
ground progressive Progresiva e terrenit				-5.17		2.99	7.39		
Project level Kuota e projektit	-0.27	3.99	4.01	3.92	4.00	3.92	4.01	3.99	0.01
Project progressive Progresiva e projektit	-12.88	-6.50	-4.85	-3.00	0.00	3.00	4.85	6.50	12.46
Work level Kuota e punes	0.00	4.22	4.23	4.14	4.20	4.11	4.11	4.01	0.00

Sc – 2
PROG – 0+025.0

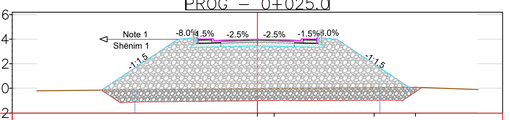

Ground Level Kuota e terrenit				-0.02	0.00		0.04	0.07	
ground progressive Progresiva e terrenit				1.37			9.52	12.90	
Project level Kuota e projektit	-0.19	0.87	4.02	4.01	3.92	4.00	3.94	3.88	4.01	3.99	1.04	-0.02
Project progressive Progresiva e projektit	-12.77	-11.18	-6.13	-4.57	-3.00	0.00	2.25	3.50	4.85	6.50	10.93	12.52
Work level Kuota e punes	-0.04	1.00	4.10	4.08	3.98	4.02	3.94	3.87	3.99	3.96	0.98	-0.09

Sc – 3
PROG – 0+050.0

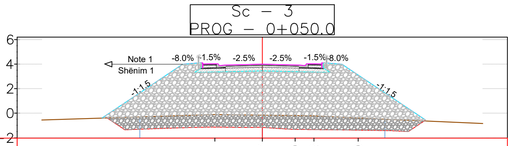

Ground Level Kuota e terrenit				-0.11		-0.17	-0.20	-0.22	-0.40			
ground progressive Progresiva e terrenit				-3.87			2.68	4.22	7.83			
Project level Kuota e projektit	-0.39	1.87	4.05	4.02	3.93	3.96	4.00	3.96	3.93	4.02	4.05	1.87	-0.57
Project progressive Progresiva e projektit	-13.07	-9.68	-5.75	-4.30	-3.00	-1.50	0.00	1.50	3.00	4.30	5.75	9.68	13.34
Work level Kuota e punes	0.01	2.16	4.22	4.14	4.05	4.11	4.17	4.15	4.13	4.24	4.34	2.35	0.07

Sc – 4
PROG – 0+075.0

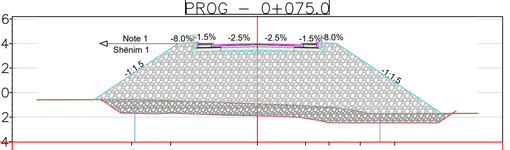

Ground Level Kuota e terrenit			-0.58	-0.65		-0.92		-1.07	-1.20	-1.54	-1.70	
ground progressive Progresiva e terrenit			-10.26	-7.08				3.92	5.86	8.39	11.21	
Project level Kuota e projektit	-0.64	2.86	3.99	4.01	3.87	3.94	4.00	3.92	4.01	4.02	2.77	-1.50
Project progressive Progresiva e projektit	-13.44	-8.19	-6.50	-4.85	-3.50	-2.25	0.00	3.00	4.57	6.13	8.33	14.73
Work level Kuota e punes	-0.05	3.48	4.66	4.74	4.66	4.78	4.92	4.96	5.13	5.18	4.30	0.20

Sc – 5
PROG – 0+100.0

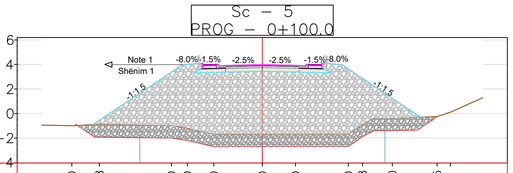

Ground Level Kuota e terrenit	-1.00	-0.88		-1.00	-1.20	-1.70	-1.70	-1.70	-1.70	-0.88	-0.40	-0.25	0.11
ground progressive Progresiva e terrenit	-15.54	-13.29		-7.41	-6.11	-3.96		2.71	7.02	8.18	10.62	14.27	15.35
Project level Kuota e projektit	-0.91		3.99	4.01	3.92	4.00	3.92	4.01	3.99		-0.30		
Project progressive Progresiva e projektit	-13.84		-6.50	-4.85	-3.00	0.00	3.00	4.85	6.50		12.94		
Work level Kuota e punes	0.00		5.13	5.50	5.63	5.70	5.62	5.71	5.68		0.00		

Sc – 6
PROG – 0+125.0

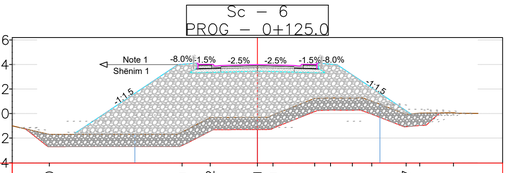

Ground Level Kuota e terrenit	-1.70			-1.51	-0.32		-0.31	-0.11	1.24	1.28	1.26	1.02	-0.07	0.03	0.07
ground progressive Progresiva e terrenit	-16.99			-6.15	-3.86		1.27		4.68	5.97	7.74	9.33	12.14	13.25	16.00
Project level Kuota e projektit		-1.62	-0.20	4.02	4.01	3.92	4.00	3.94	3.88	4.01	3.99	1.95	0.86	-0.35	
Project progressive Progresiva e projektit		-14.91	-12.77	-6.13	-4.57	-3.00	0.00	2.25	3.50	4.85	6.50	9.56	11.19	13.00	
Work level Kuota e punes		0.08	1.51	5.51	4.70	4.24	4.31	3.67	3.11	2.77	2.72	1.02	0.56	-0.35	

1: 250 — 0 2,5 12,5 25m

Notes
Shënime

Note 1/Shënim 1 — See filling design for more details (distances in meter)
Shih projekti i mbushjes (distancat ne meter)

Note 2/Shënim 2 — For the end canals of the road, see the water drainage plan.(for all sections)/
Per kanalet fundore te rruges te shihet plani i kullimit te ujrave.(per te gjithe seksionet)

Note 3/Shënim 3 — The bottom level of the ground will be scarified/excavated to a straight surface ≥1m.
(for all sections)/
Tabani i tokes do te skarifikohet/germohet sip. e drejte ≥1m.
(per te gjithe seksionet)

Legend
Legjenda

- Bottom level/Vija e poshtme e projektit
- Ground level/Vija e Tokes
- Stripping level- Vija e skarifikimit
- Top project level - Vija e siperme e projektit
- Road axis - Aksi i rruges
- Pavement - Dyshemeja e rruges
- Fill material type 1 - Material mbushes tip 1
- Fill material type 2 - Material mbushes tip 2

Rev.	Description/Përshkrim	Drawn/Të vizatuar	Checked/Kontrolluar	Approved/ Miratuar	Date/ Datë
P01	First Edition	DQ	DQ	ES	01-06-2023

abkons LOCAL Knowledge, GLOBAL Standards — ADEO Engineering Consultancy — TAULANT shpk Design & Supervision — GEO ENG Seismic Engineering — Royal HaskoningDHV Enhancing Society Together

Client/Porositësi
DURRËS PORT AUTHORITY
AUTORITETI PORTUAL DURRËS
Autoriteti Portual Durrës — DURRES PORT AUTHORITY

Design Object/Objekt projektimi
Road Design Phase 1 Initial
Projekti i Rrugës Faza 1 Fillestare

Project/Projekti
Integrated Port of Durrës in Porto Romano
Porti i Integruar i Durrësit në Porto Romano

Discipline/Disipline
Road Infrastructure / Infrastruktura e Rrugës

Title/Titulli
Cross sections (Sc.1÷ Sc.6)-Service Road
Seksionet tërthore (Sek.1 ÷ Sek.6)-Rrugë shërbimi

Revision/Rishikimi: 01

Drawing Number/Numri i vizatimit: BI1884-ABK-04-GR-DR-RE-2019

Size/Fleta	Scale/Shkalla	Phase/Faza	Sheetno./ Nr. i fletës	of nga
A1	1:250	Detailed Design	19	24

Important field / Kod i dokumentit: Drawing — Language code / Kodi i gjuhes: English

Sc – 7
PROG – 0+150.0

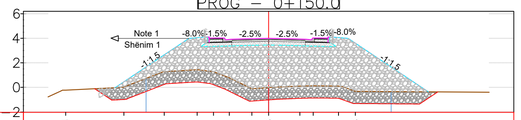

Ground Level Kuota e terrenit	-0.24	0.03	1.28	1.44	1.28	0.79	-0.12	-0.03	0.10	0.12	0.11	-0.33				
ground progressive Progresiva e terrenit	-16.56	-11.81	-8.52	-5.84	-4.49	-3.20	-1.36		2.55	3.64	5.70	7.09				
Project level Kuota e projektit		-0.92	-0.19	2.65	4.05	4.02	3.93	3.96	4.00	3.96	3.93	4.02	4.05	1.81	-0.37	
Project progressive Progresiva e projektit		-13.85	-12.77	-8.50	-5.75	-4.30	-3.00	-1.50	0.00	1.50	3.00	4.30	5.75	9.77	13.04	
Work level Kuota e punes		-0.82	-0.15	1.37	2.62	2.81	3.24	4.01	4.03	3.91	3.81	3.90	3.95	2.16	0.00	

Sc – 8
PROG – 0+175.0

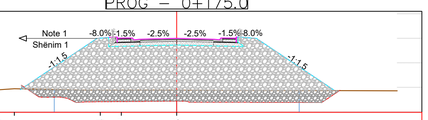

Ground Level Kuota e terrenit	1.34	0.31	-0.22	-0.12	-0.24	-0.22	-0.23									
ground progressive Progresiva e terrenit	-17.16	-15.75	-14.68	-13.25	-6.24	-4.53	0.00									
Project level Kuota e projektit		-0.19	-0.17	3.32	3.99	4.01	3.87	3.94	4.00	3.92	4.01	4.02	0.84	-0.25		
Project progressive Progresiva e projektit		-12.77	-12.23	-7.50	-6.50	-4.85	-3.50	-2.25	0.00	3.00	4.57	6.13	11.22	12.86		
Work level Kuota e punes		-0.07	-0.31	3.55	4.21	4.24	4.10	4.17	4.23	4.17	4.26	4.27	1.11	0.03		

Sc – 9
PROG – 0+200.0

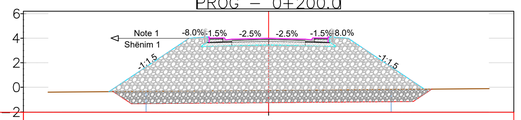

Ground Level Kuota e terrenit							-0.26									
ground progressive Progresiva e terrenit																
Project level Kuota e projektit		-0.36		3.99	4.01	3.92	4.00		3.92	4.01	3.99		-0.16			
Project progressive Progresiva e projektit		-13.03		-6.50	-4.85	-3.00	0.00		3.00	4.85	6.50		12.72			
Work level Kuota e punes		0.00		4.30	4.31	4.21	4.26		4.16	4.23	4.20		0.00			

Sc – 10
PROG – 0+225.0

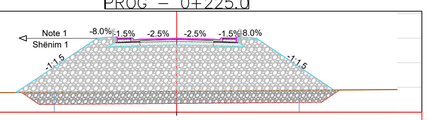

Ground Level Kuota e terrenit							-0.33									
ground progressive Progresiva e terrenit																
Project level Kuota e projektit		-0.43	0.68	4.02	4.01	3.92	4.00		3.94	3.88	4.01	3.99	0.83	-0.22		
Project progressive Progresiva e projektit		-13.12	-11.46	-6.13	-4.57	-3.00	0.00		2.25	3.50	4.85	6.50	11.23	12.81		
Work level Kuota e punes		0.01	1.10	4.40	4.38	4.28	4.33		4.26	4.18	4.30	4.27	1.08	0.01		

Sc – 11
PROG – 0+250.0

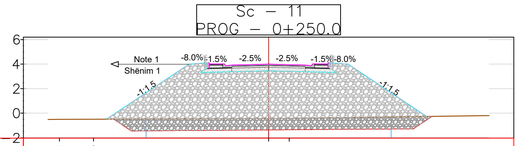

Ground Level Kuota e terrenit	-0.51	-0.50					-0.42	-0.42								
ground progressive Progresiva e terrenit	-17.07	-14.29					1.69									
Project level Kuota e projektit		-0.47	1.77	4.05	4.02	3.93	3.96	4.00	3.96	3.93	4.02	4.05	1.88	-0.28		
Project progressive Progresiva e projektit		-13.18	-9.83	-5.75	-4.30	-3.00	-1.50	0.00	1.50	3.00	4.30	5.75	9.66	12.90		
Work level Kuota e punes		0.03	2.25	4.50	4.46	4.37	4.40	4.42	4.38	4.32	4.40	4.41	2.19	-0.01		

Sc – 12
PROG – 0+275.0

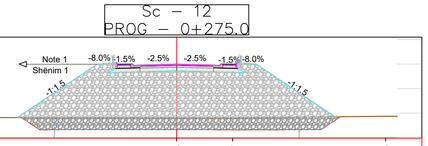

Ground Level Kuota e terrenit	-0.36						-0.38		-0.39					-0.25		
ground progressive Progresiva e terrenit	-16.17								4.57					17.06		
Project level Kuota e projektit		-0.37	0.75	3.99	4.01	3.87	3.94	4.00		3.92	4.01	4.02	0.76	-0.32		
Project progressive Progresiva e projektit		-13.03	-11.35	-6.50	-4.85	-3.50	-2.25	0.00	3.00	4.57	6.13		11.35	12.97		
Work level Kuota e punes		0.00	1.12	4.36	4.38	4.25	4.32	4.38	4.31	4.40	4.39		1.07	-0.03		

1: 250 — 0, 2,5, 12,5, 25m

Notes
Shënime

Note 1/Shënim 1 — See filling design for more details (distances in meter)
Shih projekti i mbushjes (distancat ne meter)

Note 2/Shënim 2 — For the end canals of the road, see the water drainage plan.(for all sections)/
Per kanalet fundore te rruges te shihet plani i kullimit te ujrave.(per te gjithe seksionet)

Note 3/Shënim 3 — The bottom level of the ground will be scarified/excavated to a straight surface ≥1m.
(for all sections)/
Tabani i tokes do te skarifikohet/germohet sip. e drejte ≥1m.
(per te gjithe seksionet)

Legend
Legjenda

- Bottom level/Vija e poshtme e projektit
- Ground level/Vija e Tokes
- Stripping level- Vija e skarifikimit
- Top project level - Vija e siperme e projektit
- Road axis - Aksi i rruges
- Pavement - Dyshemeja e rruges
- Fill material type 1 - Material mbushes tip 1
- Fill material type 2 - Material mbushes tip 2

Rev.	Description/Përshkrim	Drawn/Të vizatuar	Checked/Kontrolluar	Approved/ Miratuar	Date/ Datë
P01	First Edition	DQ	DQ	ES	01-06-2023

abkons LOCAL Knowledge, GLOBAL Standards — ADEO Engineering Consultant — TAULANT shpk Design & Supervision — GEO ENG Seismic Engineering — Royal HaskoningDHV Enhancing Society Together

Client/Porositësi
DURRËS PORT AUTHORITY
AUTORITETI PORTUAL DURRËS
Autoriteti Portual Durrës — DURRES PORT AUTHORITY

Design Object/Objekt projektimi
Road Design Phase 1 Initial
Projekti i Rrugës Faza 1 Fillestare

Project/Projekti
Integrated Port of Durrës in Porto Romano
Porti i Integruar i Durrësit në Porto Romano

Discipline/Disipline
Road Infrastructure / Infrastruktura e Rrugës

Title/Titulli
Cross sections (Sc.7÷ Sc.12)-Service Road
Seksionet tërthore (Sek.7 ÷ Sek.12)-Rrugë shërbimi

Revision/Rishikim: 01

Drawing Number/Numri i vizatimit: BI1884-ABK-04-GR-DR-RE-2020

Size/Fleta: A1 | Scale/Shkalla: 1:250 | Phase/Faza: Detailed Design | Sheetno./ Nr. i fletës: 20 | of nga: 24

Document type / lloji i dokumentit: Drawing | Language code / Kodi i gjuhës: English

Sc – 13
PROG – 0+300.0

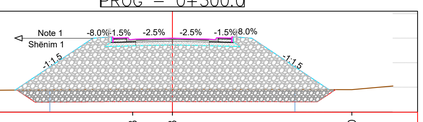

Ground Level Kuota e terrenit																					
ground progressive Progresiva e terrenit																					
Project level Kuota e projektit																					
Project progressive Progresiva e projektit																					
Work level Kuota e punes																					

Sc – 14
PROG – 0+313.8

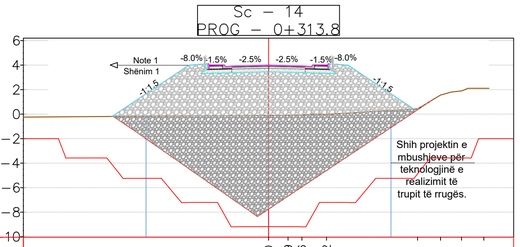

Ground Level Kuota e terrenit																					
ground progressive Progresiva e terrenit																					
Project level Kuota e projektit																					
Project progressive Progresiva e projektit																					
Work level Kuota e punes																					

0 2.5 12.5 25m
1: 250

Notes
Shënime

Note 1/Shënim 1 — See filling design for more details (distances in meter)
Shih projekti i mbushjes (distancat ne meter)

Note 2/Shënim 2 — For the end canals of the road, see the water drainage plan.(for all sections)/
Per kanalet fundore te rruges te shihet plani i kullimit te ujrave.(per te gjithe seksionet)

Note 3/Shënim 3 — The bottom level of the ground will be scarified/excavated to a straight surface ≥1m.
(for all sections)/
Tabani i tokes do te skarifikohet/germohet sip. e drejte ≥1m.
(per te gjithe seksionet)

Legend
Legjenda

- Bottom level/Vija e poshtme e projektit
- Ground level/Vija e Tokes
- Stripping level- Vija e skarifikimit
- Top project level - Vija e siperme e projektit
- Road axis - Aksi i rruges
- Pavement - Dyshemeja e rruges
- Fill material type 1 - Material mbushes tip 1
- Fill material type 2 - Material mbushes tip 2

Rev.	Description/Përshkrim	Drawn/Të vizatuar	Checked/Kontrolluar	Approved/ Miratuar	Date/ Datë
P01	First Edition	DQ	DQ	ES	01-06-2023

abkons LOCAL Knowledge, GLOBAL Standards | ADEC Engineering & Consulting | TAULANT shpk Design & Supervision | GEO ENG Geotechnical Engineering | Royal HaskoningDHV Enhancing Society Together

Client/Porositësi
DURRËS PORT AUTHORITY
AUTORITETI PORTUAL DURRËS
Autoriteti Portual Durrës DURRËS PORT AUTHORITY

Design Object/Objekt projektimi
Road Design Phase 1 Initial
Projekti i Rrugës Faza 1 Fillestare

Project/Projekti
Integrated Port of Durrës in Porto Romano
Porti i Integruar i Durrësit në Porto Romano

Discipline/Disipline
Road Infrastructure / Infrastruktura e Rrugës

Title/Titulli
Cross sections (Sc.13÷ Sc.14)-Service Road
Seksionet tërthore (Sek.13 ÷ Sek.14)-Rrugë shërbim

Revision/Rishikim: 01

Size/Fleta: A1 | Scale/Shkalla: 1:250 | Phase/Faza: Detailed Design | Sheet no./ Nr. i fletës: 21 | of / nga: 24

Drawing Number/Numri i vizatimit: BI1884-ABK-04-GR-DR-RE-2021

Document type / tipi i dokumentit: Drawing | Language code / Kodi i gjuhës: English

Sc – 1
PROG – –0+000.0

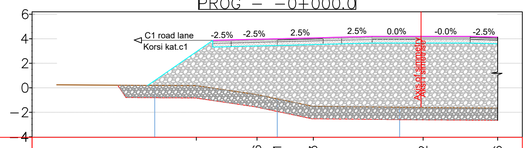

Ground Level Kuota e terrenit	0.17	–0.56	–0.91	–1.53	–1.62	–1.66	
ground progressive Progresiva e terrenit	–6.60	–1.65	0.00	2.94	11.91	18.00	
Project level Kuota e projektit	–0.31	3.87	3.91	4.00	4.09	4.13	4.19	4.19	4.19	4.14
Project progressive Progresiva e projektit	–9.81	–5.25	–3.75	0.00	3.75	5.25	7.75	11.75	15.75	18.00
Work level Kuota e punes	–0.49	3.90	4.16	4.91	5.63	5.69	5.77	5.81	5.84	5.80

Sc – 2
PROG – 0+010.0

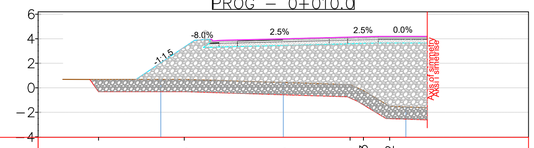

Ground Level Kuota e terrenit	0.67	0.68	0.43	0.25	–0.23	–1.52		
ground progressive Progresiva e terrenit	–15.08	–8.08	5.45	6.54	8.68			
Project level Kuota e projektit	0.68	3.87	3.87	3.91	4.00	4.09	4.13	4.19	4.19
Project progressive Progresiva e projektit	–12.04	–7.25	–5.25	–3.75	0.00	3.75	5.25	7.75	11.75
Work level Kuota e punes	0.00	3.21	3.28	3.36	3.57	3.79	3.87	5.15	5.81

Sc – 3
PROG – 0+020.0

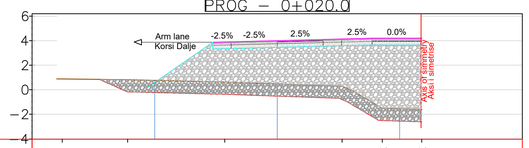

Ground Level Kuota e terrenit	0.88	0.82	0.62	0.47	0.29	–1.52	–1.62
ground progressive Progresiva e terrenit	–17.54	–12.21	–4.28	5.29	8.58	11.79
Project level Kuota e projektit	0.73 1.18	3.10 3.87	3.91	4.00	4.09	4.13	4.19	4.19
Project progressive Progresiva e projektit	–9.79 –9.14	–6.37 –5.25	–3.75	0.00	3.75	5.25	7.75	11.75
Work level Kuota e punes	–0.03 0.44	2.42 3.22	3.30	3.53	3.75	3.84	5.23	5.81

Sc – 4
PROG – 0+030.0

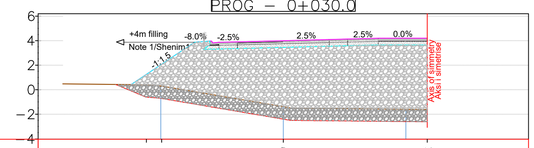

Ground Level Kuota e terrenit	0.40 0.29	–1.39	–1.62
ground progressive Progresiva e terrenit	–11.17 –9.93	0.00	11.75
Project level Kuota e projektit	0.41	3.87	3.87	3.91	4.00	4.09	4.13	4.19	4.19
Project progressive Progresiva e projektit	–12.44	–7.25	–5.25	–3.75	0.00	3.75	5.25	7.75	11.75
Work level Kuota e punes	0.00	4.03	4.37	4.66	5.39	5.63	5.69	5.77	5.81

Sc – 5
PROG – 0+040.0

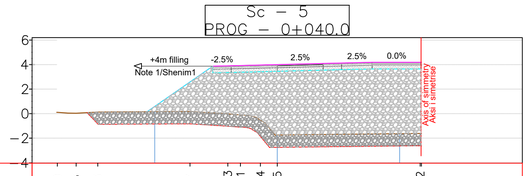

Ground Level Kuota e terrenit	0.10 0.03	0.13	0.17	–0.03 –0.11	–0.54	–1.75	–1.62
ground progressive Progresiva e terrenit	–17.94 –16.41	–14.64	–7.12	–4.03 –3.00	–1.37	0.00	11.67
Project level Kuota e projektit	0.21 0.97	2.98 3.87	3.91	4.00	4.09	4.13	4.19	4.19
Project progressive Progresiva e projektit	–9.48 –8.71	–6.60 –5.25	–3.75	0.00	3.75	5.25	7.75	11.75
Work level Kuota e punes	0.05 0.81	2.85 3.82	3.95	5.75	5.80	5.83	5.86	5.81

Sc – 6
PROG – 0+050.0

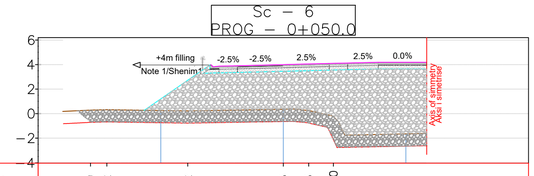

Ground Level Kuota e terrenit	0.29 0.32	0.22	0.35	0.25	–0.20
ground progressive Progresiva e terrenit	–15.74 –14.41	–7.80	0.00	2.08	4.09
Project level Kuota e projektit	0.29	3.87	3.87	3.91	4.00	4.09	4.13	4.19	4.19
Project progressive Progresiva e projektit	–12.61	–7.25	–5.25	–3.75	0.00	3.75	5.25	7.75	11.71
Work level Kuota e punes	0.00	3.64	3.60	3.62	3.65	4.22	5.88	5.90	5.82

1: 250 — 0 2,5 12,5 25m

Notes
Shënime

Note 1/Shënim 1 — See filling design for more details (distances in meter)
Shih projekti i mbushjes (distancat ne meter)

Note 2/Shënim 2 — For the end canals of the road, see the water drainage plan.(for all sections)/
Per kanalet fundore te rruges te shihet plani i kullimit te ujrave.(per te gjithe seksionet)

Note 3/Shënim 3 — The bottom level of the ground will be scarified/excavated to a straight surface ≥1m. (for all sections)/
Tabani i tokes do te skarifikohet/germohet sip. e drejte ≥1m.
(per te gjithe seksionet)

Legend
Legjenda

- Bottom level/Vija e poshtme e projektit
- Ground level/Vija e Tokes
- Stripping level- Vija e skarifikimit
- Top project level - Vija e siperme e projektit
- Road axis - Aksi i rruges
- Pavement - Dyshemeja e rruges
- Fill material type 1 - Material mbushes tip 1
- Fill material type 2 - Material mbushes tip 2

Rev.	Description/Përshkrim	Drawn/Të vizatuar	Checked/Kontrolluar	Approved/ Miratuar	Date/ Datë
P01	First Edition	DQ	DQ	ES	01-06-2023

abkons LOCAL Knowledge, GLOBAL Standards — ADEC Engineering Consultancy — TAULANT shpk Design & Supervision — GEO ENG Geotechnic Engineering — Royal HaskoningDHV Enhancing Society Together

Client/Porosítësi
DURRËS PORT AUTHORITY
AUTORITETI PORTUAL DURRËS
Autoriteti Portual Durrës DURRËS PORT AUTHORITY

Design Object/Objekt projektimi
Road Design Phase 1 Initial
Projekti i Rrugës Faza 1 Fillestare

Project/Projekti
Integrated Port of Durrës in Porto Romano
Porti i Integruar i Durrësit në Porto Romano

Discipline/Disipline
Road Infrastructure / Infrastruktura e Rrugës

Title/Titulli
Cross sections (Sc.1÷ Sc.6)-Rondabout
Seksionet tërthore (Sek.1 ÷ Sek.6)-Rrethi

Revision/Rishikim: 01

Size/Fleta: A1 | Scale/Shkalla: 1:250 | Phase/Faza: Detailed Design | Sheet no./ Nr. i fletës: 22 | of/ nga: 24

Drawing Number/Numri i vizatimit: BI1884-ABK-04-GR-DR-RE-2022

Document type/ Llloj i dokumentit: Drawing | Language code/ Kodi i gjuhës: English

Sc – 7
PROG – 0+060.0

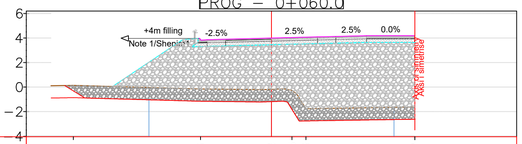

Ground Level Kuota e terrenit	0.14																-1.62
ground progressive Progresiva e terrenit	-16.17							-5.79				0.00	1.67	2.81			11.70
Project level Kuota e projektit		0.05		3.87	3.87	3.91	4.00		4.09	4.13	4.19						4.19
Project progressive Progresiva e projektit		-12.98		-7.25	-5.25	-3.75	0.00		3.75	5.25	7.75						11.70
Work level Kuota e punes		0.00		3.98	4.03	4.09	4.18		5.84	5.85	5.88						5.82

Sc – 8
PROG – 0+070.0

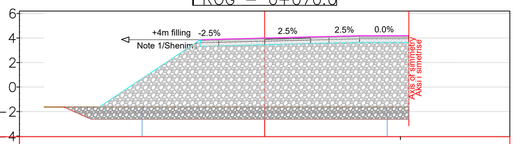

Ground Level Kuota e terrenit																	-1.62
ground progressive Progresiva e terrenit																	11.08
Project level Kuota e projektit				0.18	2.33	3.87	3.91		4.00		4.09	4.13	4.19				4.19
Project progressive Progresiva e projektit				-10.25	-7.69	-5.25	-3.75		0.00		3.75	5.25	7.75				11.75
Work level Kuota e punes				1.80	3.96	5.49	5.53		5.62		5.72	5.75	5.82				5.81

Sc – 1
PROG – 0+000.0

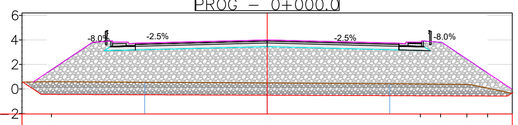

Ground Level Kuota e terrenit	0.59							0.48						0.41	0.39	0.38	0.06
ground progressive Progresiva e terrenit	-17.61													12.51	14.15	16.30	18.00
Project level Kuota e projektit		1.30	3.79	3.81	3.73			4.00		3.87	3.99		3.73	3.81	3.79		1.30
Project progressive Progresiva e projektit		-18.00	-14.26	-12.61	-10.76			0.00		5.00	6.50		10.76	12.61	14.26		18.00
Work level Kuota e punes		0.71	3.22	3.25	3.18			3.52		3.42	3.54		3.31	3.41	3.40		1.23

Sc – 2
PROG – 0+022.0

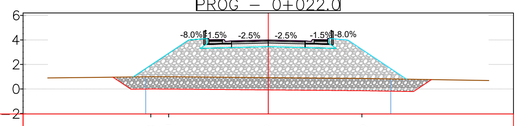

Ground Level Kuota e terrenit				1.00	0.99			0.92				0.85					
ground progressive Progresiva e terrenit				-9.59	-8.13							7.64					
Project level Kuota e projektit				0.98		3.99	4.01	3.93		4.00		3.92	4.01	3.99		0.80	
Project progressive Progresiva e projektit				-11.01		-6.50	-4.85	-3.00		0.00		3.00	4.85	6.50		11.29	
Work level Kuota e punes				0.00		3.01	3.05	2.98		3.08		3.03	3.13	3.12		0.00	

Notes
Shënime

Note 1/Shënim 1 — See filling design for more details (distances in meter)
Shih projekti i mbushjes (distancat ne meter)

Note 2/Shënim 2 — For the end canals of the road, see the water drainage plan.(for all sections)/
Per kanalet fundore te rruges te shihet plani i kullimit te ujrave.(per te gjithe seksionet)

Note 3/Shënim 3 — The bottom level of the ground will be scarified/excavated to a straight surface ≥1m.
(for all sections)/
Tabani i tokes do te skarifikohet/germohet sip. e drejte ≥1m.
(per te gjithe seksionet)

Legend
Legjenda

- Bottom level/Vija e poshtme e projektit
- Ground level/Vija e Tokes
- Stripping level- Vija e skarifikimit
- Top project level - Vija e siperme e projektit
- Road axis - Aksi i rruges
- Pavement - Dyshemeja e rruges
- Fill material type 1 - Material mbushes tip 1
- Fill material type 2 - Material mbushes tip 2

1:250 — 0 2.5 12.5 25m

Rev.	Description/Përshkrim	Drawn/Të vizatuar	Checked/Kontrolluar	Approved/ Miratuar	Date/ Datë
P01	First Edition	DQ	DQ	ES	01-06-2023

abkons — LOCAL Knowledge, GLOBAL Standards
ADEC — Engineering Consultancy
TAULANT shpk — Design & Supervision
GEO ENG — Geotech. Engineering
Royal HaskoningDHV — Enhancing Society Together

Client/Porositësi
DURRËS PORT AUTHORITY
AUTORITETI PORTUAL DURRËS
Autoriteti Portual Durrës — DURRËS PORT AUTHORITY

Design Object/Objekt projektimi
Road Design Phase 1 Initial
Projekti i Rrugës Faza 1 Fillestare

Project/Projekti
Integrated Port of Durrës in Porto Romano
Porti i Integruar i Durrësit në Porto Romano

Discipline/Disipline
Road Infrastructure / Infrastruktura e Rrugës

Title/Titulli
Cross sections (Sc.7÷ Sc.9)-Rondabout/Arm
Seksionet tërthore (Sek.7 ÷ Sek.9)-Rrethi/Dalja

Revision/Rishikim: 01

Drawing Number/Numri i vizatimit: BI1884-ABK-04-GR-DR-RE-2023

Size/Fleta	Scale/Shkalla	Phase/Faza	Sheet no./ Nr. i fletës	of / nga
A1	1:250	Detailed Design	23	24

Document type / Lloji i dokumentit: Drawing
Language code / Kodi i gjuhës: English

Sc – 1
PROG – 0+000.0

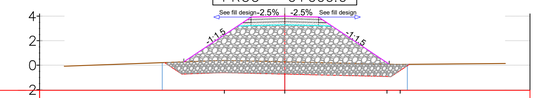

Ground Level Kuota e terrenit													0.39		0.27				0.08	0.07			
ground progressive Progresiva e terrenit													−4.93						8.34	9.42			
Project level Kuota e projektit													2.48		4.00				0.20				
Project progressive Progresiva e projektit												−8.23		−2.75	0.00	2.75			8.53				
Work level Kuota e punes												0.00		3.59	3.73	3.72			0.00				

Sc – 2
PROG – 0+025.0

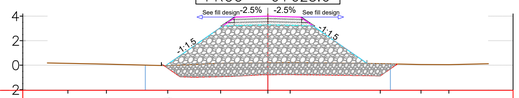

Ground Level Kuota e terrenit		0.15	0.09		−0.04		0.17		0.19	0.23			0.13		0.06	0.05							
ground progressive Progresiva e terrenit		−16.32	−13.18		−8.17		−3.86		0.00	1.82			9.17		12.49	14.77							
Project level Kuota e projektit							2.53		3.98	3.97			0.12										
Project progressive Progresiva e projektit					−7.42		−3.96		−1.84	0.00	2.37	3.44	7.01	8.92	9.92	10.57							
Work level Kuota e punes					0.06		2.30		3.75	3.79	3.74	3.72	1.29	−0.01	0.00	0.00							

Sc – 3
PROG – 0+050.0

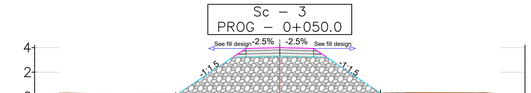

Ground Level Kuota e terrenit	0.28		0.17				0.03		0.02 0.06		0.16				0.32				0.29				
ground progressive Progresiva e terrenit	−17.30		−12.12				−4.47		−1.32		2.94				9.64				16.12				
Project level Kuota e projektit							2.78		3.97 4.00		3.81				0.18								
Project progressive Progresiva e projektit					−8.38		−5.53		−2.75 −1.37 0.00		1.38 2.75		5.50		8.43		10.18						
Work level Kuota e punes					0.07		2.03		3.90 3.94 3.94		3.86 3.78		1.88		−0.14		−0.12						

Sc – 4
PROG – 0+075.0

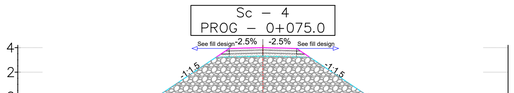

Ground Level Kuota e terrenit		−0.74 −0.76 −0.39		−0.16					−0.14 −0.13			−0.06		0.01			0.04		0.03			
ground progressive Progresiva e terrenit		−16.27 −15.19 −13.92		−10.81					−1.04 0.00			4.55		8.03			14.16		16.56			
Project level Kuota e projektit									3.97 4.00			2.73		0.41								
Project progressive Progresiva e projektit					−8.98				−4.18 −2.75		0.00	2.06	4.13		8.51 9.55								
Work level Kuota e punes					−0.07				3.13 4.08		4.13	4.04	3.08		0.08 0.02								

Sc – 5
PROG – 0+100.0

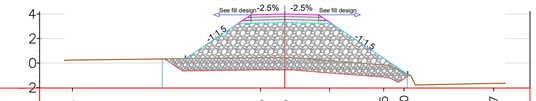

Ground Level Kuota e terrenit	0.24						0.43		0.43		0.18		−0.15		−0.80				−1.67				
ground progressive Progresiva e terrenit	−17.33						−1.97		0.00		3.65		8.08		9.73				17.05				
Project level Kuota e projektit							3.95		4.00		3.33		0.38		−0.72								
Project progressive Progresiva e projektit					−8.11		−2.75		0.00		2.75				10.03								
Work level Kuota e punes					0.00		3.51		3.57		3.67				0.00								

Sc – 6
PROG – 0+125.0

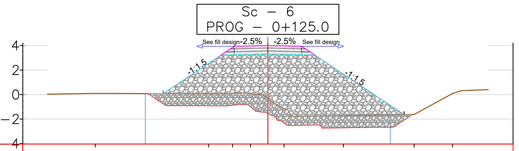

Ground Level Kuota e terrenit		0.10					0.06		0.07 0.03		−0.32		−1.14				−1.72				−1.63		0.08
ground progressive Progresiva e terrenit		−14.09					−4.83		−2.89 −1.42				1.31				6.15				11.94		15.07
Project level Kuota e projektit							2.54		3.84 3.96		4.00		3.97				1.66						
Project progressive Progresiva e projektit				−9.82 −8.52				−6.37		−2.75 −1.73		0.00 1.02		2.75				6.56		11.06			
Work level Kuota e punes				0.00 0.01				1.45		3.85 3.86		4.32 4.97		5.71				3.10		0.04			

Sc – 7
PROG – 0+146.6

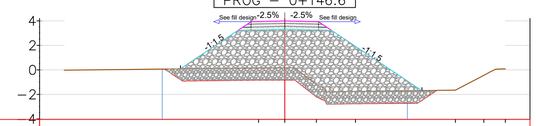

Ground Level Kuota e terrenit							0.16		0.16		−1.21		−1.76				−1.66		−0.45		0.08		
ground progressive Progresiva e terrenit							−2.13		0.00		2.59		5.77				13.93		16.25		18.00		
Project level Kuota e projektit							3.95		4.00		3.94		1.92										
Project progressive Progresiva e projektit					−8.52		−2.75		0.00		2.75				11.19								
Work level Kuota e punes					0.00		3.78		3.84		5.22				0.00								

0 2,5 12,5 25m
1: 250

Notes
Shënime

Note 1/Shënim 1 — See filling design for more details (distances in meter)
Shih projekti i mbushjes (distancat ne meter)

Note 2/Shënim 2 — For the end canals of the road, see the water drainage plan.(for all sections)/
Per kanalet fundore te rruges te shihet plani i kullimit te ujrave.(per te gjithe seksionet)

Note 3/Shënim 3 — The bottom level of the ground will be scarified/excavated to a straight surface ≥1m.
(for all sections)/
Tabani i tokes do te skarifikohet/germohet sip. e drejte ≥1m.
(per te gjithe seksionet)

Legend
Legjenda

- Bottom level/Vija e poshtme e projektit
- Ground level/Vija e Tokes
- Stripping level- Vija e skarifikimit
- Top project level - Vija e siperme e projektit
- Road axis - Aksi i rruges
- Pavement - Dyshemeja e rruges
- Fill material type 1 - Material mbushes tip 1
- Fill material type 2 - Material mbushes tip 2

Rev.	Description/Përshkrim	Drawn/Të vizatuar	Checked/Kontrolluar	Approved/ Miratuar	Date/ Datë
P01	First Edition	DQ	DQ	ES	01-06-2023

abkons LOCAL Knowledge, GLOBAL Standards · ADEO ENGINEERING CONSULTANCY · TAULANT shpk Design & Supervision · GEO ENG Seismic Engineering · Royal HaskoningDHV Enhancing Society Together

Client/Porositësi
DURRËS PORT AUTHORITY
AUTORITETI PORTUAL DURRËS
Autoriteti Portual Durrës DURRES PORT AUTHORITY

Design Object/Objekt projektimi
Road Design Phase 1 Initial
Projekti i Rrugës Faza 1 Fillestare

Project/Projekti
Integrated Port of Durrës in Porto Romano
Porti i Integruar i Durrësit në Porto Romano

Discipline/Disipline
Road Infrastructure / Infrastruktura e Rrugës

Title/Titulli
Cross sections (Sc.1÷ Sc.7)- Service Gravel Road
Seksionet tërthore (Sek.1 ÷ Sek.7)- Rruga e shërbimit prej zhavori

Revision/Rishikim: 01

Size/Fleta: A1 | Scale/Shkalla: 1:250 | Phase/Faza: Detailed Design | Sheet no./ Nr. i fletës: 24 | of / nga: 24

Drawing Number/Numri i vizatimit: BI1884-ABK-04-GR-DR-RE-2023A

Document type / lloji i dokumentit: Drawing | Language code / Kodi i gjuhës: English

Porti i Integruar i Durrësit në Porto Romano
Profilat tërthore tip të Rrugëve

Integrated Port of Durrës in Porto Romano
Roads Typical Cross Sections

Rev.	Description/Përshkrim	Drawn/Të vizatuar	Checked/Kontrolluar	Approved/ Miratuar	Date/ Datë
P01	First Edition	DQ	DQ	ES	01-06-2023

Client/Porositësi
DURRËS PORT AUTHORITY
AUTORITETI PORTUAL DURRËS

Design Object/Objekt projektimi
Road Design Phase 1 Initial
Projekti i Rrugës Faza 1 Fillestare

Project/Projekti
Integrated Port of Durrës in Porto Romano
Porti i Integruar i Durrësit në Porto Romano

Discipline/Disipline
Road Infrastructure / Infrastruktura e Rrugës

Title/Titulli
Cover Page/Kapak
Seksionet tërthore tip /Typical cross sections

Revision/Rishikim: 01

Size/Fleta	Scale/Shkalla	Phase/Faza	Sheet no./ Nr. i fletës	of / nga
A1	-	Detailed Design	00	04

Drawing Number/Numri i vizatimit
BI1884-ABK-04-SC-DR-RE-2000

Document type / Lloji i dokumentit: Drawing
Language code / Kodi i gjuhës: English

Type SC-01 C1 road < 3m filling

Sc -1÷Sc-35

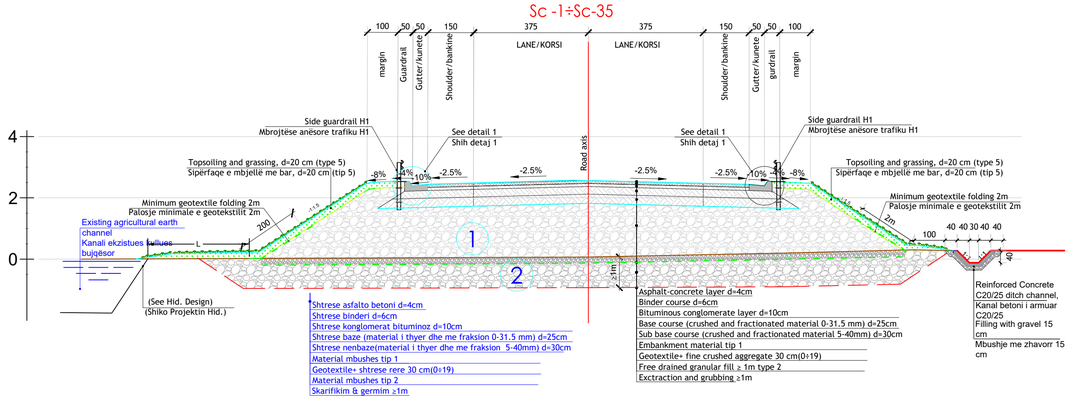

Type SC-02 -C1 road +4m filling +entrance lane

Sc -36÷Sc-41

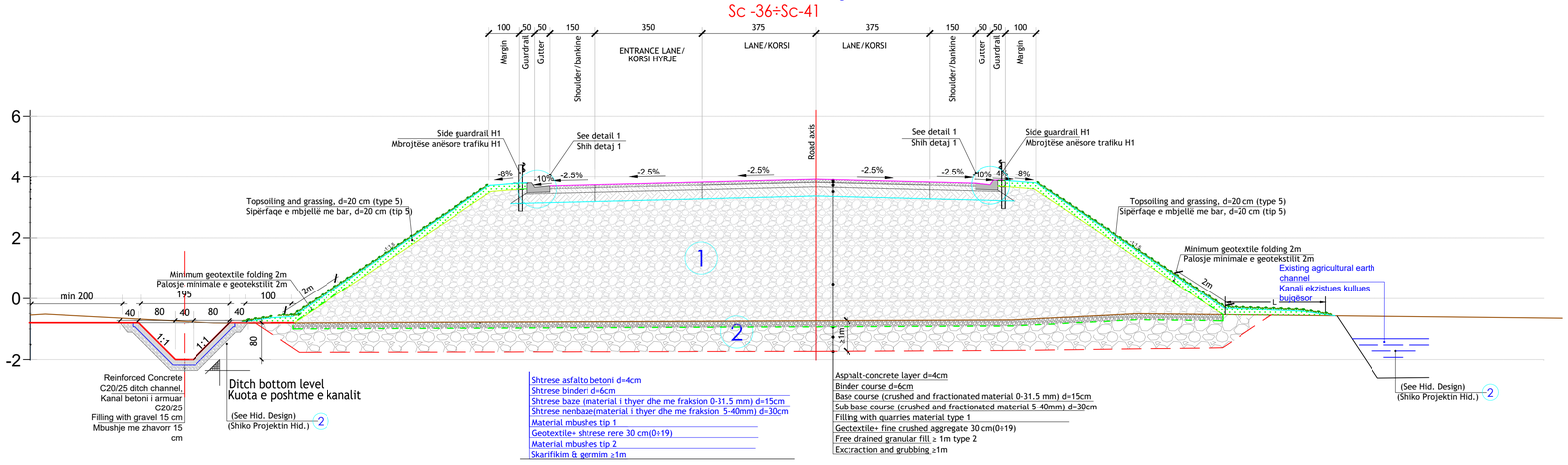

Type SC-03 -C1 road +4m filling

Sc -42÷Sc-44 Sc -47÷Sc-48

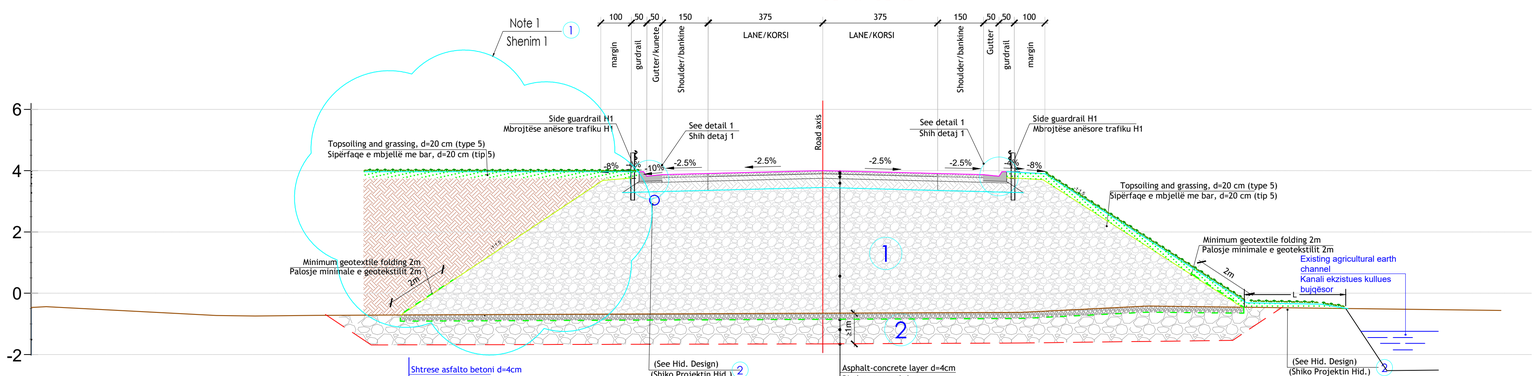

FILLING MATERIAL TYPES (SEE SPECIFICATIONS)

1) Granular filling (Type 1) of 0÷90mm; 0÷75mm; 0÷37.5mm aggregates, compacted at 93÷98% (down ÷ up). See ST. and Filling Report.
LA ≥30% (fine crushed aggregate, limestone origin).
2) Granular filling (Type 1) of 0÷150mm, aggregates, compacted at ≥ 90% (down ÷ up). See ST. and Filling Report.
LA ≥30% (fine crushed aggregate, limestone origin).
3) Granular filling type 3. Stabilizer 0÷19mm or sand. See ST.
4)Vegetal soil layer, sand+clay mix (2:1) + grass. See ST.

TIPET E MATERIALEVE MBUSHES (TE SHIHEN SPECIFIKIMET)

1)Mbushje granulare (Tip 1) agregatesh 0÷90mm; 0÷75mm; 0÷37.5mm, e kompaktesuar 93÷98% (poshte ÷ lart).
Shih ST. dhe Raportin e mbushjeve.
LA ≥30% (çakell minash ÷ çakell makinerie, nga shkemb gelqeror).
2) Mbushje granulare (Tip 2) agregatesh 0÷150mm, e kompaktesuar ≥ 90% (poshte ÷ lart).
Shih ST. dhe Raportin e mbushjeve.
LA ≥30% (çakell minash ÷ çakell makinerie, nga shkemb gelqeror).
3) Mbushje granulare tip 3. Stabilizant 0÷19mm ose rere. Shih ST.
4) Mbushje me shtrese vegjetale, mix rere+argjile (2:1) + bar. Shih ST.

NOTES/SHENIME

Note 1: See the filling project together with the drawing sheets of the filling project.
Shenim 1 : Te shihet projekti i mbushjes se bashku me fletet e vizatimeve te projektit te mbushjes.
Note 2: See hydrologic cross section type sheet design.
Shenim 2 : Te shihen fletet e seksioneve terthore tip te projekti hidroteknik.
Note 3 : The base level of the existing channels, should be grubbed at least 1 m.
Shenim 3 : Shtrati i kanaleve ekzistues duhet te skarifikohet te pakten 1m.

Legend/Legjende

- Compensation layer filling/Trashesia e mbushjes kompesuese
- Road pavement layer/Paketa e rruges
- Fine crushed aggregate/Cakull i imet (0÷19)
- Granular filling type nr.1/Mbushje granulare tip nr.1
- Granular filling type nr.2/Mbushje granulare tip nr.2
- Topsoiling and grassing, d=20 cm type 5/Sipërfaqe e mbjellë me bar, d=20 cm tip 5.
- Granular filling type nr.3/Mbushje granulare tip nr.3
- Geotextil layer (W≥ 500g/m3)/Shtrese gjeotekstili (W≥ 500g/m3)
- Ground level/Kuota e terrenit ekzistuese
- Settlement depth level after 6 mounths of pre-consolidation/ulja pas 6 muajsh parakonsolidim
- Stripping of existing soil 100-200 cm/Heqja e dheut ekzistues 100-200 cm
- Final road level / Shtresa finale e paketes se rruges
- Bottom level of the road / vija e poshtme e paketes se rruges
- (1) Geological layer/shtresat gjeologjike
- (2) Filling material types

Rev.	Description/Përshkrim	Drawn/Të vizatuar	Checked/Kontrollua	Approved/ Miratuar	Date/ Datë
P01	First Edition	DQ	DQ	ES	01-06-2023

abkons LOCAL Knowledge, GLOBAL Standards | ADEC ENGINEERING & CONSULTANCY | TAULANT shpk Design & Supervision | GEO ENG Geotechnical Engineering | Royal HaskoningDHV Enhancing Society Together

Client/Porosiitësi
DURRËS PORT AUTHORITY
AUTORITETI PORTUAL DURRËS
Autoriteti Portual Durrës DURRES PORT AUTHORITY

Design Object/Objekt projektimi
Road Design Phase 1 Initial
Projekti i Rrugës Faza 1 Fillestare

Project/Projekti
Integrated Port of Durrës in Porto Romano
Porti i Integruar i Durrësit në Porto Romano

Discipline/Disipline
Road Infrastructure / Infrastruktura e Rrugës

Title/Titulli
Typical Cross sections (Sc.1÷ Sc.3)
Seksionet tërthore tip (Sek.1 ÷ Sek.3)

Revision/Rishikim: 01

Size/Fleta: A1 | Scale/Shkalla: 1:100 | Phase/Faza: Detailed Design | Sheet no./ Nr. i fletës: 01 | of/ nga: 04

Drawing Number/Numri i vizatimit: BI1884-ABK-04-SC-DR-RE-2001

1:100 0 1 5 10m

Document type/ lloji i dokumentit: Drawing | Language code/ Kodi i gjuhës: English