




Gëzuar 22 Qershorin

*Nga: Kryesia
e Tarikatit Halveti të Shqipërisë*



Shtypshkronja
"KRISTALINA-KH"

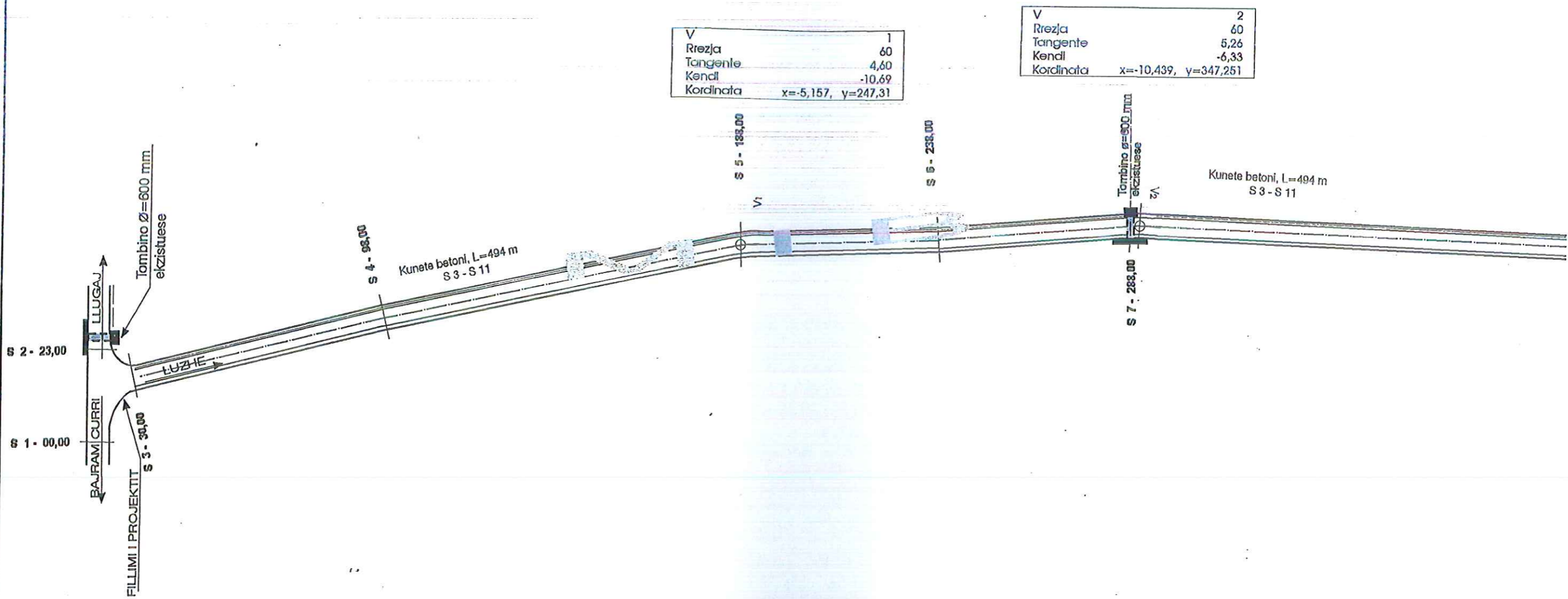
Monument kulture, vepra e Heroit të Demokracisë Azem Hajdari

MIRATOHET
KRYETARI I KOMUNES
Qamil HOXHA

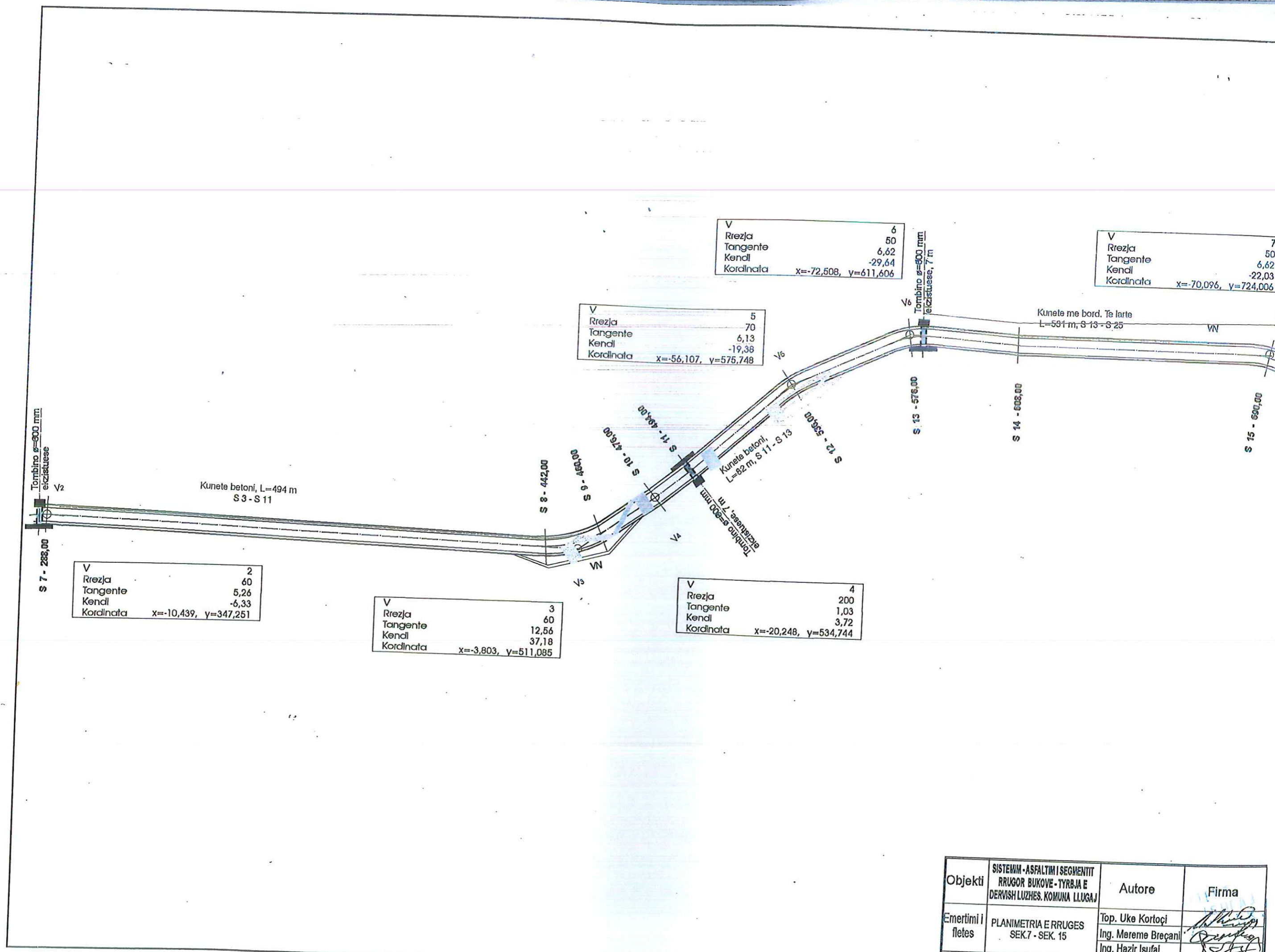
PROJEKT ZBATIMI

**SISTEMIM - ASFALTIM I SEGMENTIT RRUGOR
BUKOVE - TYRBJA E DERVISH LUZHES,
LUZHE, KOMUNA LLUGAJ**

TROPOJE, 2009



Objekti	SISTEMI - ASFALTIMI SEGMENTIT RRUGOR BUKOVE - TYRBJA E DERVISH LUZHES. KOMUNA LLUGAJ	Autore	Firma
Emertimi i fletes	PLANIMETRIA E RRUGES SEK.1 - SEK. 7	Top. Uke Kortoç Ing. Mereme Breçani Ing. Hazir Isufaj	<i>[Signatures]</i>
Nr.	03	SH. 1:1000	



V	6
Rrezja	50
Tangente	6,62
Kendil	-29,64
Kordinata	x=-72,508, y=611,606

V	7
Rrezja	50
Tangente	6,62
Kendil	-22,03
Kordinata	x=-70,096, y=724,006

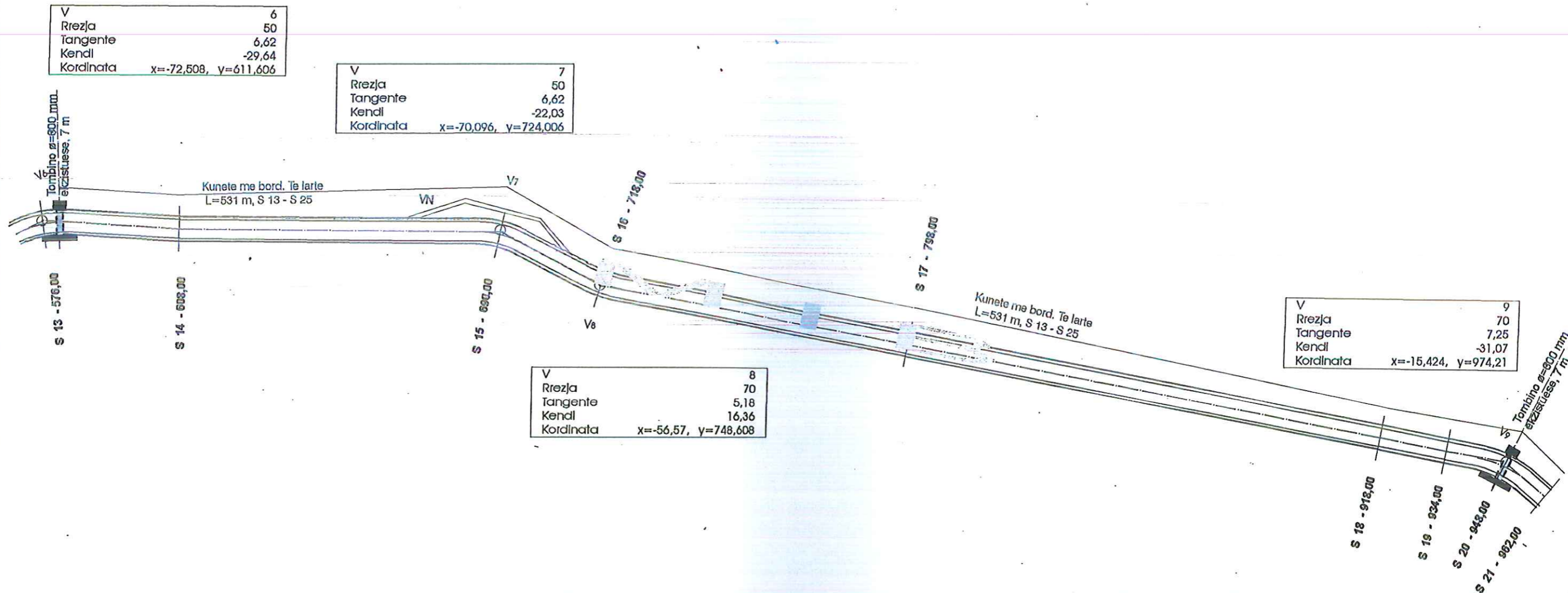
V	5
Rrezja	70
Tangente	6,13
Kendil	-19,38
Kordinata	x=-56,107, y=575,748

V	2
Rrezja	60
Tangente	5,26
Kendil	-6,33
Kordinata	x=-10,439, y=347,251

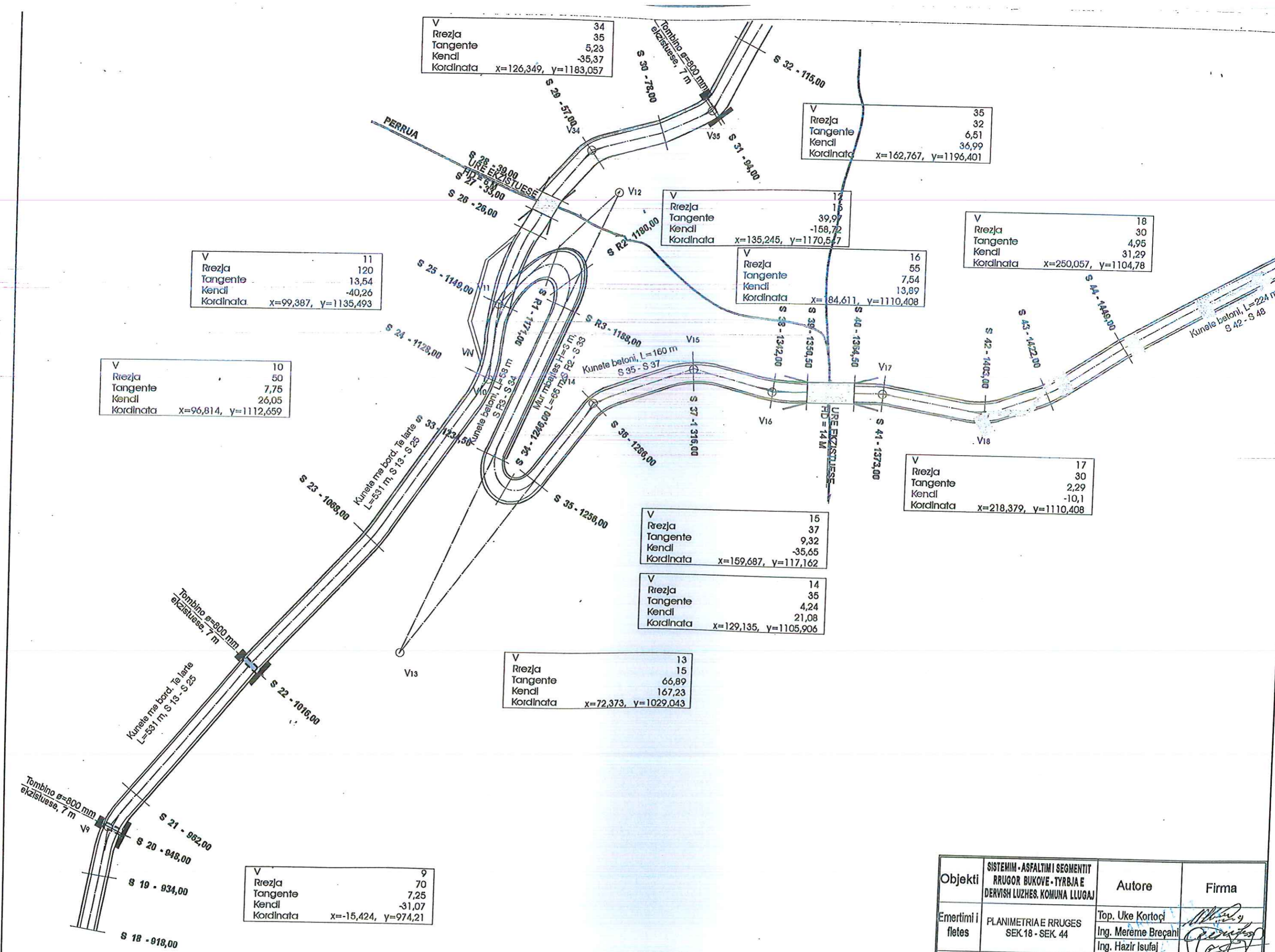
V	3
Rrezja	60
Tangente	12,56
Kendil	37,18
Kordinata	x=-3,803, y=511,085

V	4
Rrezja	200
Tangente	1,03
Kendil	3,72
Kordinata	x=-20,248, y=534,744

Objekti	SISTEM - ASFALTIM I SEGMENTIT RRUGOR BUKOVE - TYRBJA E DERVISH LUZHES. KOMUNA LLUGAJ	Autore	Firma
Emertimi i fletes	PLANIMETRIA E RRUGES SEK.7 - SEK. 15	Top. Uke Kortoçi Ing. Mereme Breçani Ing. Hazir Isufaj	<i>[Signature]</i>
Nr.	04	SH. 1:1000	<i>[Signature]</i>



Objekti	SISTEMI - ASFALTIMI SEGMENTIT RRUGOR BUKOVE - TYRBJA E DERVISH LUZHES. KOMUNA LLUGAJ	Autore	Firma
Emertimi i fletes	PLANIMETRIA E RRUGES SEK.14 - SEK. 20	Top. Uke Kortoçi Ing. Mereme Breçani Ing. Hazir Isufaj	<i>[Signature]</i>
Nr.	05	SH. 1:1000	<i>[Signature]</i>



V	34
Rrezja	35
Tangente	5,23
Kendil	-35,37
Kordinata	x=126,349, y=1183,057

V	35
Rrezja	32
Tangente	6,51
Kendil	36,99
Kordinata	x=162,767, y=1196,401

V	12
Rrezja	15
Tangente	39,97
Kendil	-158,72
Kordinata	x=135,245, y=1170,547

V	18
Rrezja	30
Tangente	4,95
Kendil	31,29
Kordinata	x=250,057, y=1104,78

V	11
Rrezja	120
Tangente	13,54
Kendil	-40,26
Kordinata	x=99,387, y=1135,493

V	16
Rrezja	55
Tangente	7,54
Kendil	13,89
Kordinata	x=84,611, y=1110,408

V	10
Rrezja	50
Tangente	7,75
Kendil	26,05
Kordinata	x=96,814, y=1112,659

V	17
Rrezja	30
Tangente	2,29
Kendil	-10,1
Kordinata	x=218,379, y=1110,408

V	15
Rrezja	37
Tangente	9,32
Kendil	-35,65
Kordinata	x=159,687, y=1117,162

V	14
Rrezja	35
Tangente	4,24
Kendil	21,08
Kordinata	x=129,135, y=1105,906

V	13
Rrezja	15
Tangente	66,89
Kendil	167,23
Kordinata	x=72,373, y=1029,043

V	9
Rrezja	70
Tangente	7,25
Kendil	-31,07
Kordinata	x=-15,424, y=974,21

Objekti	SISTEMIM - ASFALTIM I SEGMENTIT RRUGOR BUKOVE - TYRBJA E DERVISH LUZHES, KOMUNA LLUGAJ	Autore	Firma
Emertimi i fletes	PLANIMETRIA E RRUGES SEK.18 - SEK. 44	Top. Uke Kortocaj Ing. Mereme Breçani Ing. Hazir Isufaj	<i>[Signatures]</i>
Nr.	06	SH. 1:1000	