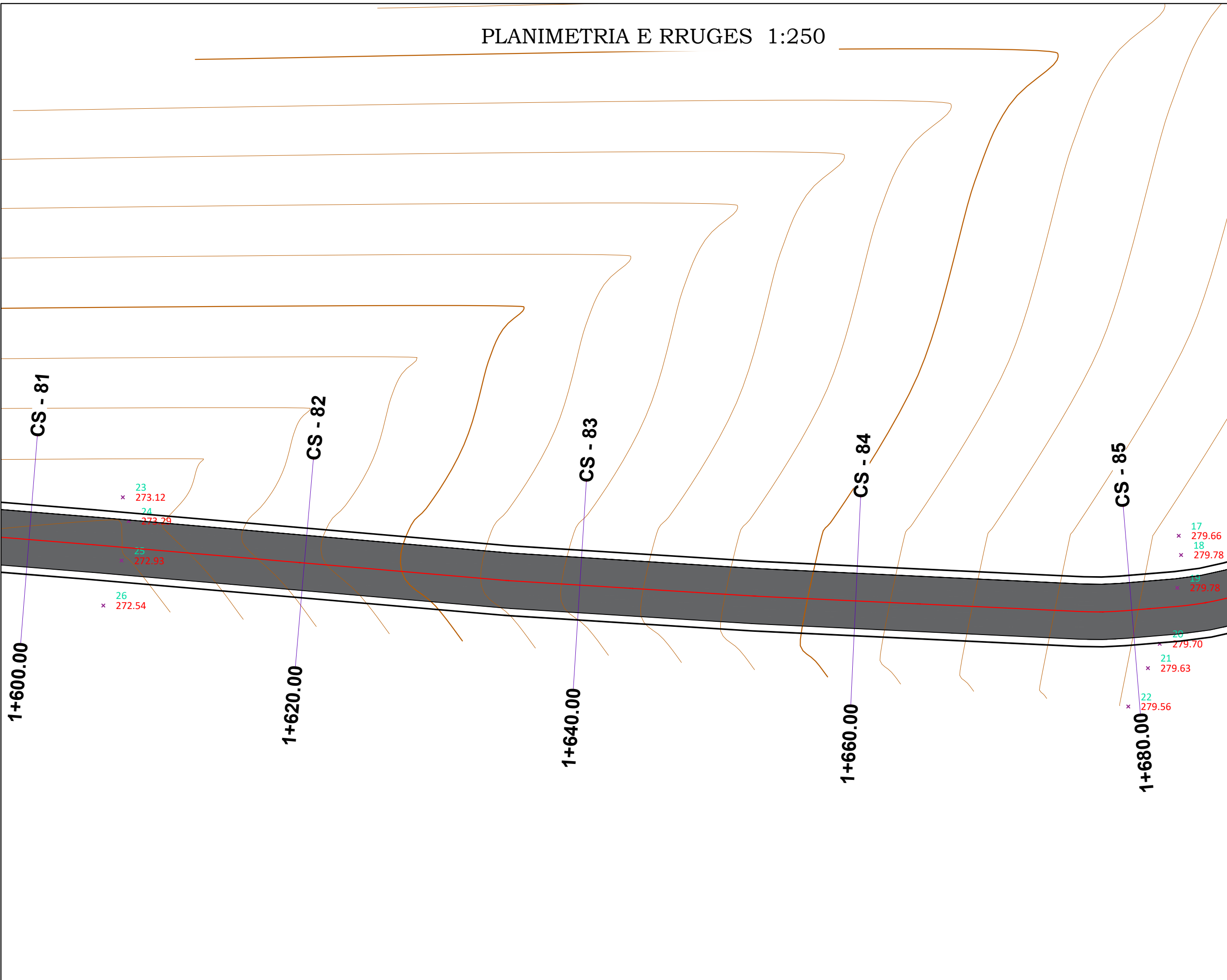


# PLANIMETRIA E RRUGES 1:250

**LEGJENDE**

- \*<sup>77</sup>139.31 Rilevimi topografik (kuota)
- Rilevimi topografik (Izoipse)
- Aksi i rruges
- Gjurma ekzistuese
- Veshje me Asfaltobeton



**Porositës:**

**BASHKIA MALËSI  
E MADHE**

**Titulli i Projektit**

**SISTEMIMI ASFALTIM RRUGA  
DEGEZIM I RRUGES  
KOPLIK-RAZEM PER TEK RRUGA  
E REÇIT**

**Faza**

**PROJEKT ZBATIMI**

**Vula**

**Autor**

"NOVATECH STUDIO" SHPK  
  
**ADMIN ING. EMIL NOVA**

**Grupi projektimit:**

ING. NDERTIMI	Mimoza TOMCO
ARKITEKT	Gerta NOVA
ING. HIDROTEKNIK	Klodjan NDOJ
ING. HIDROTEKNIK	Kostandin NOVA
ING. GJEOLGJIK	Antonela BAZHDARI
ING. NDERTIMI	Petrika DOKU

**Vula**

**Kapitulli**

**PROJEKT ARKITEKTONIK**

**Titulli i Vizatimit**

**PLANIMETRIA E RRUGES**

Realizuar <b>DHJETOR 2022</b>	Shkalla <b>1:250</b>
----------------------------------	-------------------------

Emërtimi i Fletës

**A 1 - 34**

# PLANIMETRIA E RRUGES 1:250

**LEGJENDE**

- \*<sup>77</sup>139.31 Rilevimi topografik (kuota)
- Rilevimi topografik (Izoipse)
- Aksi i rruges
- Gjurma ekzistuese
- Veshje me Asfaltobeton

---

**Porositës:**

**BASHKIA MALËSI  
E MADHE**

---

**Titulli i Projektit**

**SISTEMIMI ASFALTIM RRUGA  
DEGEZIM I RRUGES  
KOPLIK-RAZEM PER TEK RRUGA  
E REÇIT**

---

**Faza**

**PROJEKT ZBATIMI**

---

**Vula**

**Autor** "NOVATECH STUDIO" SHPK

**ADMIN ING. EMIL NOVA**

---

**Grupi projektimit:**

ING. NDERTIMI	Mimoza TOMCO
ARKITEKT	Gerta NOVA
ING. HIDROTEKNIK	Klodjan NDOJ
ING. HIDROTEKNIK	Kostandin NOVA
ING. GJEOLOGJIK	Antonela BAZHDARI
ING. NDERTIMI	Petrika DOKU

---

**Vula**

---

**Kapitulli**

**PROJEKT ARKITEKTONIK**

---

**Titulli i Vizatimit**

**PLANIMETRIA E RRUGES**

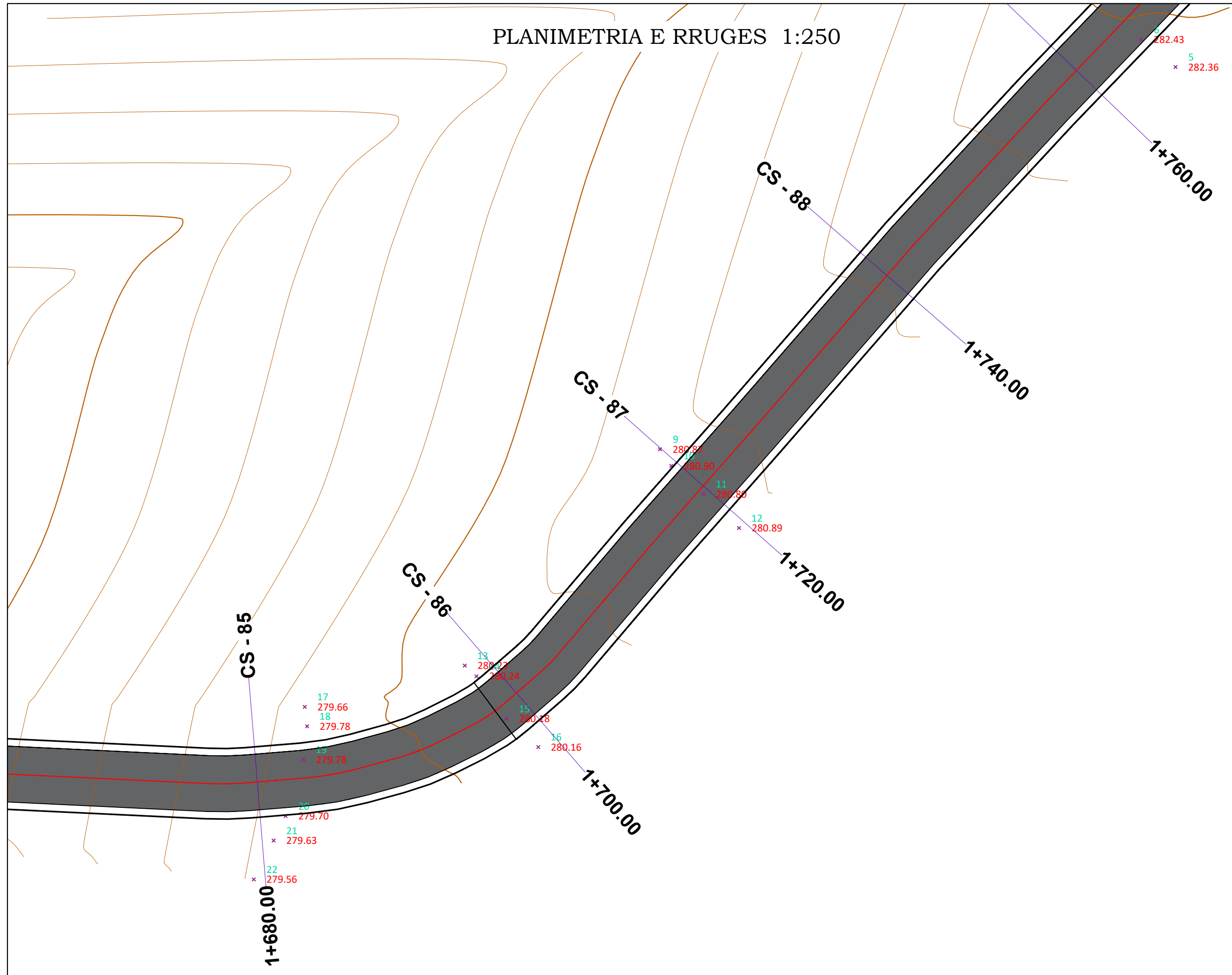
---

Realizuar <b>DHJETOR 2022</b>	Shkalla <b>1:250</b>
----------------------------------	-------------------------

---





Emërtimi i Fletës

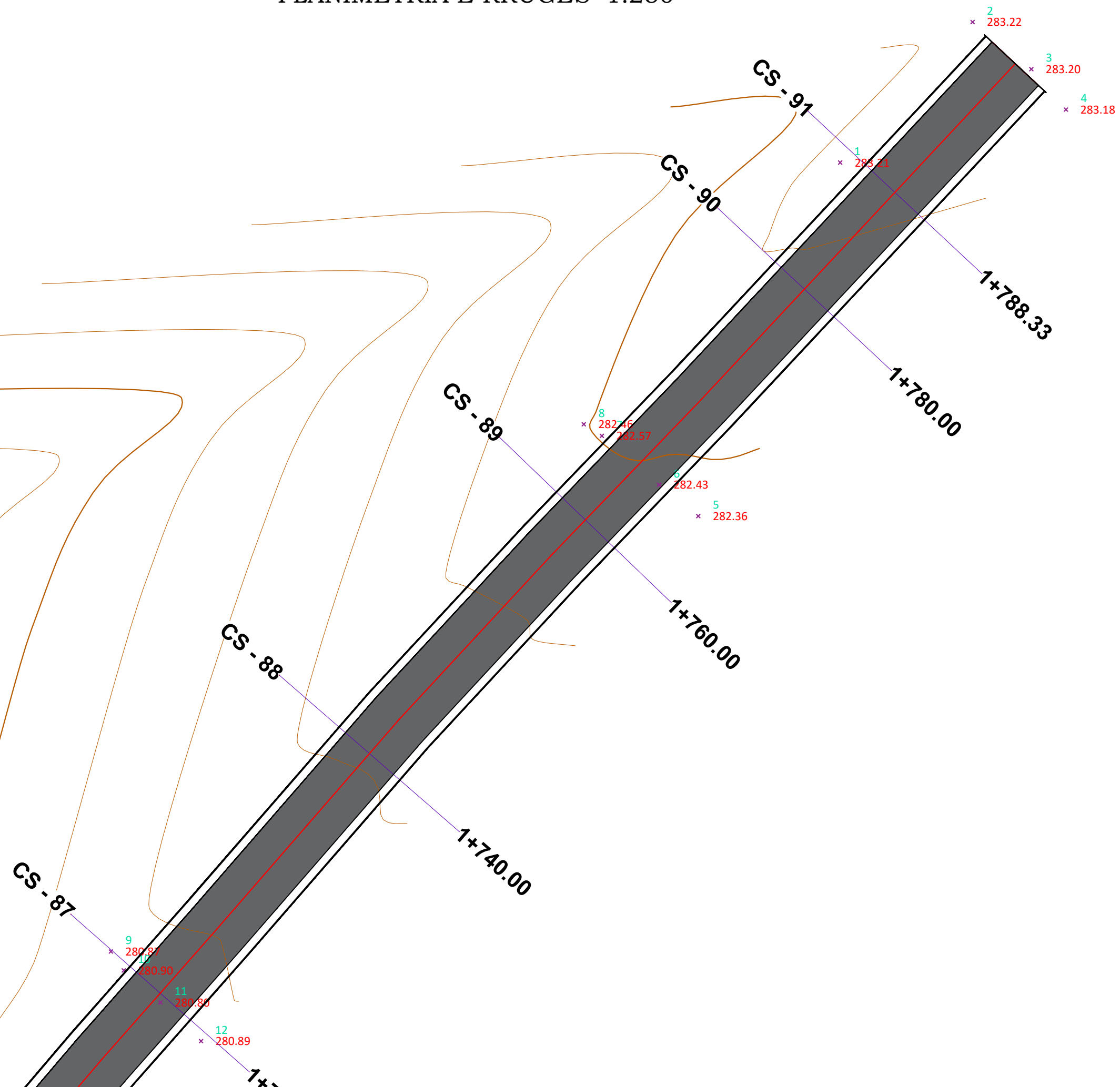
**A 1 - 35**



# PLANIMETRIA E RRUGES 1:250

## LEGJENDE

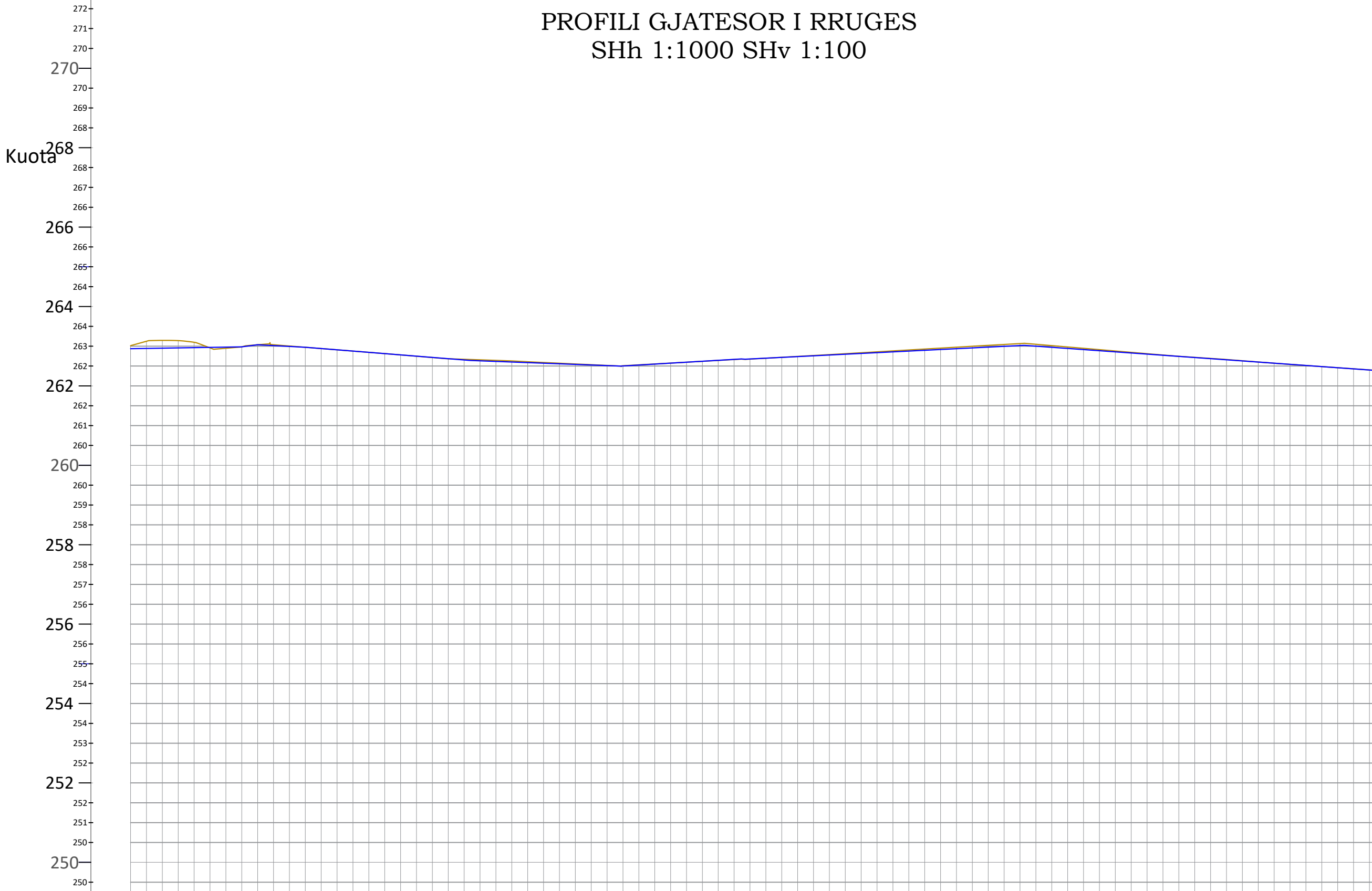
- x <sup>77</sup>/<sub>139.31</sub> Rilevimi topografik (kuota)
-  Rilevimi topografik (Izoipse)
-  Aksi i rruges
-  Gjurma ekzistuese
-  Veshje me Asfaltobeton



<b>Porositës:</b>	
<b>BASHKIA MALËSI E MADHE</b>	
<b>Titulli i Projektit</b>	
<b>SISTEMIMI ASFALTIM RRUGA DEGEZIM I RRUGES KOPLIK-RAZEM PER TEK RRUGA E REÇIT</b>	
<b>Faza</b>	
<b>PROJEKT ZBATIMI</b>	
<b>Vula</b>	
<b>Autor</b>	
"NOVATECH STUDIO" SHPK  <b>ADMIN ING. EMIL NOVA</b>	
<b>Grupi projektimit:</b>	
ING. NDERTIMI	Mimoza TOMCO
ARKITEKT	Gerta NOVA
ING. HIDROTEKNIK	Klodjan NDOJ
ING. HIDROTEKNIK	Kostandin NOVA
ING. GJEOLGJIK	Antonela BAZHDARI
ING. NDERTIMI	Petrika DOKU
<b>Vula</b>	
<b>Kapitulli</b>	
<b>PROJEKT ARKITEKTONIK</b>	
<b>Titulli i Vizatimit</b>	
<b>PLANIMETRIA E RRUGES</b>	
Realizuar <b>DHJETOR 2022</b>	Shkalla <b>1:250</b>
Emërtimi i Fletës <b>A 1 - 36</b>	

# PROFILI GJATESOR I RRUGES

## SHh 1:1000 SHv 1:100



NR I PRERJES	CS - 1	CS - 2	CS - 3	CS - 4	CS - 5	CS - 6	CS - 7	CS - 8	CS - 9	CS - 10	CS - 11	CS - 12	CS - 13	CS - 14	CS - 15	CS - 16
KUOTA TOKES	262.94	262.96	263.00	262.84	262.68	262.61	262.51	262.60	262.70	262.81	262.93	263.04	262.95	262.78	262.63	262.49
KUOTA PROJEKTTIT	262.94	262.96	263.00	262.84	262.68	262.61	262.51	262.60	262.70	262.81	262.93	263.04	262.95	262.78	262.63	262.49
KUOTA PUNES	-0.08	0.01	-0.01	0.00	0.00	0.00	0.00	0.00	0.00	-0.01	-0.03	-0.05	-0.03	-0.01	0.01	0.00
DIST PJESORE	10.00	20.00	20.00	20.00	20.00	20.00	20.00	20.00	20.00	20.00	20.00	20.00	20.00	20.00	20.00	20.00
DIST PROGRESIVE	0+000	0+020	0+040	0+060	0+080	0+100	0+120	0+140	0+160	0+180	0+200	0+220	0+240	0+260	0+280	0+300
KILOMETRAZHI	0 ————— 0.1 ————— 0.2 ————— 0.3															

**Porositës:**

**BASHKIA MALËSI  
E MADHE**

**Titulli i Projektit**

**SISTEMIMI ASFALTIM RRUGA  
DEGEZIM I RRUGES  
KOPLIK-RAZEM PER TEK RRUGA  
E REÇIT**

**Faza**

**PROJEKT ZBATIMI**

**Vula**

**Autor**

"NOVATECH STUDIO" SHPK  
**ADMIN ING. EMIL NOVA**

**Grupi projektimit:**

ING. NDERTIMI	Mimoza TOMCO
ARKITEKT	Gerta NOVA
ING. HIDROTEKNIK	Klodjan NDOJ
ING. HIDROTEKNIK	Kostandin NOVA
ING. GJEOLOGJIK	Antonela BAZHDARI
ING. NDERTIMI	Petrika DOKU

**Vula**

**Kapitulli**

**PROJEKT ARKITEKTONIK**

**Titulli i Vizatimit**

**PLANIMETRIA E RRUGES**

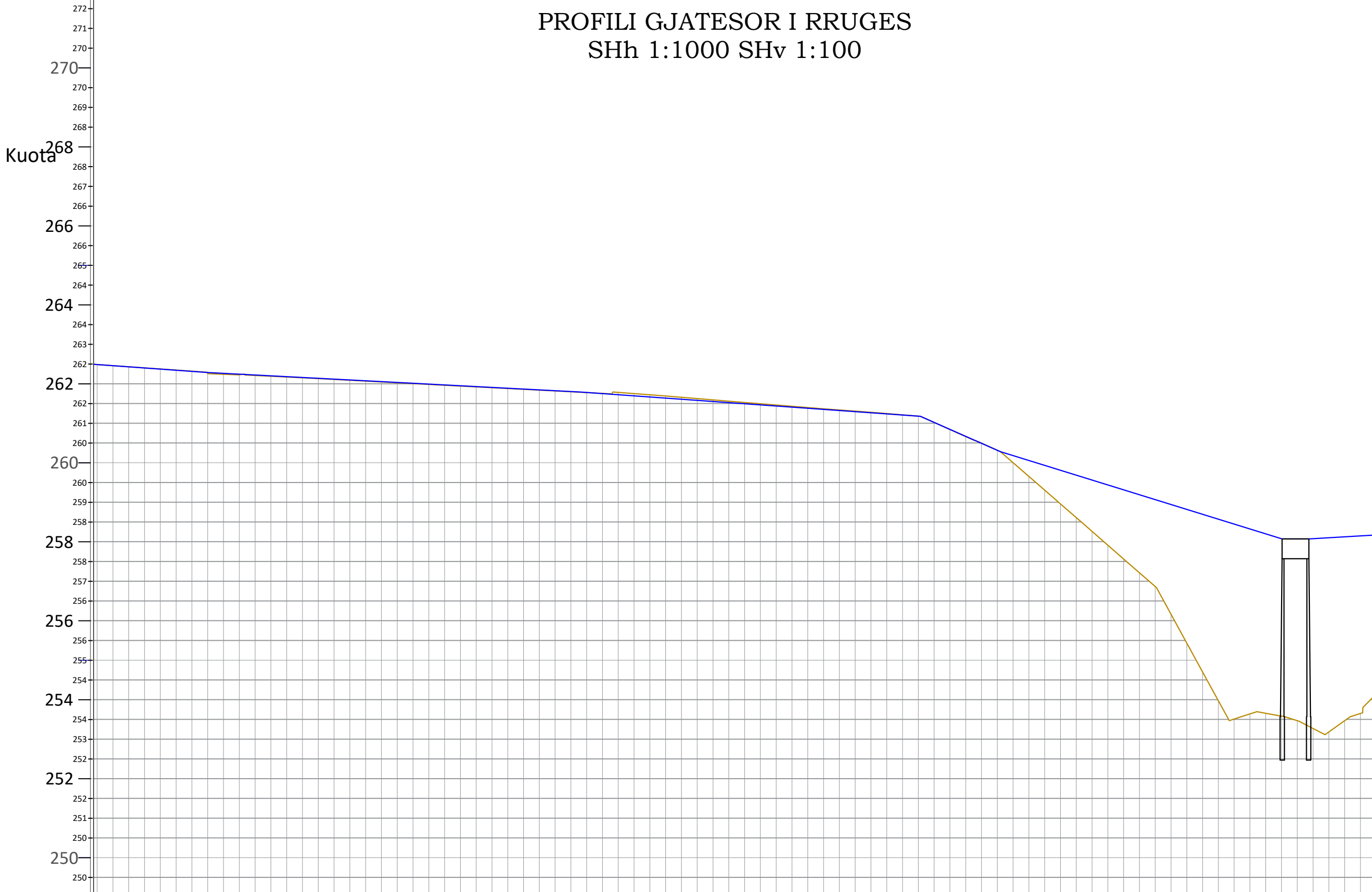
Realizuar <b>DHJETOR 2022</b>	Shkalla <b>1:1000 1:100</b>
----------------------------------	------------------------------------

Emërtimi i Fletës

**A 1 - 37**

# PROFILI GJATESOR I RRUGES

## SHh 1:1000 SHv 1:100



NR I PRERJES	CS - 16	CS - 17	CS - 18	CS - 19	CS - 20	CS - 21	CS - 22	CS - 23	CS - 24	CS - 25	CS - 26	CS - 27	CS - 28	CS - 29	CS - 30	CS - 31	CS - 32
KUOTA TOKES	262.49	262.35	262.21	262.11	262.00	261.90	261.80	261.72	261.56	261.40	261.25	260.66	259.31	257.56	254.70	253.58	253.65
KUOTA PROJEKTTI	262.49	262.35	262.21	262.11	262.00	261.90	261.80	261.72	261.56	261.40	261.25	260.66	259.31	257.56	254.70	253.58	253.65
KUOTA PUNES	0.00	0.00	0.01	0.01	0.01	0.01	0.00	0.06	0.04	0.02	0.01	0.01	0.00	1.75	4.01	4.48	4.51
DIST PJESORE		20.00	20.00	20.00	20.00	20.00	20.00	20.00	20.00	20.00	20.00	20.00	20.00	20.00	20.00	20.00	20.00
DIST PROGRESIVE	0+300	0+320	0+340	0+360	0+380	0+400	0+420	0+440	0+460	0+480	0+500	0+520	0+540	0+560	0+580	0+600	0+620
KILOMETRAZHI	0.3					0.4					0.5					0.6	

**Porositës:**

**BASHKIA MALËSI  
E MADHE**

**Titulli i Projektit**

**SISTEMIMI ASFALTIM RRUGA  
DEGEZIM I RRUGES  
KOPLIK-RAZEM PER TEK RRUGA  
E REÇIT**

**Faza**

**PROJEKT ZBATIMI**

**Vula**

**Autor**

"NOVATECH STUDIO" SHPK  
**ADMIN ING. EMIL NOVA**

**Grupi projektimit:**

ING. NDERTIMI	Mimoza TOMCO
ARKITEKT	Gerta NOVA
ING. HIDROTEKNIK	Klodjan NDOJ
ING. HIDROTEKNIK	Kostandin NOVA
ING. GJEOLOGJIK	Antonela BAZHDARI
ING. NDERTIMI	Petrika DOKU

**Vula**

**Kapitulli**

**PROJEKT ARKITEKTONIK**

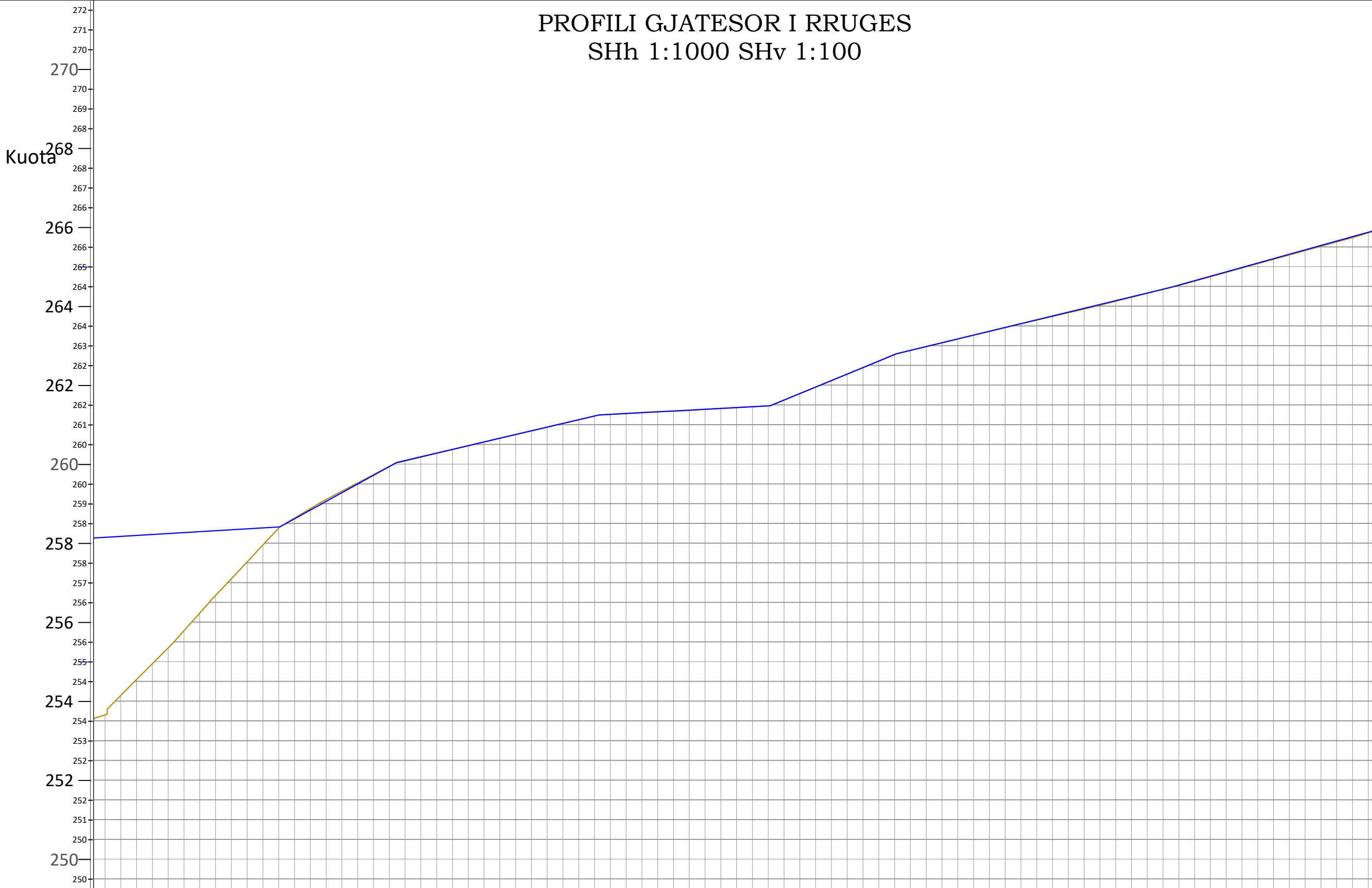
**Titulli i Vizatimit**

**PLANIMETRIA E RRUGES**

Realizuar <b>DHJETOR 2022</b>	Shkalla <b>1:1000 1:100</b>
Emërtimi i Fletës <b>A 1 - 38</b>	

# PROFILI GJATESOR I RRUGES

## SHh 1:1000 SHv 1:100



NR I PRERJES	CS - 32	CS - 33	CS - 34	CS - 35	CS - 36	CS - 37	CS - 38	CS - 39	CS - 40	CS - 41	CS - 42	CS - 43	CS - 44	CS - 45	CS - 46	CS - 47	CS - 48																															
KUOTA TOKES	253.65	255.78	257.95	259.31	260.18	260.66	261.12	261.33	261.43	261.95	262.78	263.26	263.74	264.22	264.74	265.30	265.86																															
KUOTA PROJEKTI	254.15	256.27	257.95	259.31	260.18	260.66	261.12	261.33	261.43	261.95	262.78	263.26	263.74	264.22	264.74	265.30	265.86																															
KUOTA PUNES	4.51	2.84	0.00	-0.04	0.01	0.00	0.00	0.01	0.00	0.00	-0.01	0.00	0.01	0.01	0.01	0.01	0.03																															
DIST PJESORE		20.00	20.00	20.00	20.00	20.00	20.00	20.00	20.00	20.00	20.00	20.00	20.00	20.00	20.00	20.00																																
DIST PROGRESIVE	0+620	0+640	0+660	0+680	0+700	0+720	0+740	0+760	0+780	0+800	0+820	0+840	0+860	0+880	0+900	0+920	0+940																															
KILOMETRAZHI	0.7																0.8																0.9															

**Porositës:**

**BASHKIA MALËSI  
E MADHE**

**Titulli i Projektit**

**SISTEMIMI ASFALTIM RRUGA  
DEGEZIM I RRUGES  
KOPLIK-RAZEM PER TEK RRUGA  
E REÇIT**

**Faza**

**PROJEKT ZBATIMI**

**Vula**

**Autor** "NOVATECH STUDIO" SHPK



**ADMIN ING. EMIL NOVA**

**Grupi projektimit:**

ING. NDERTIMI	Mimoza TOMCO
ARKITEKT	Gerta NOVA
ING. HIDROTEKNIK	Klodjan NDOJ
ING. HIDROTEKNIK	Kostandin NOVA
ING. GJEOLOGJIK	Antonela BAZHDARI
ING. NDERTIMI	Petrika DOKU

**Vula**

**Kapitulli**

**PROJEKT ARKITEKTONIK**

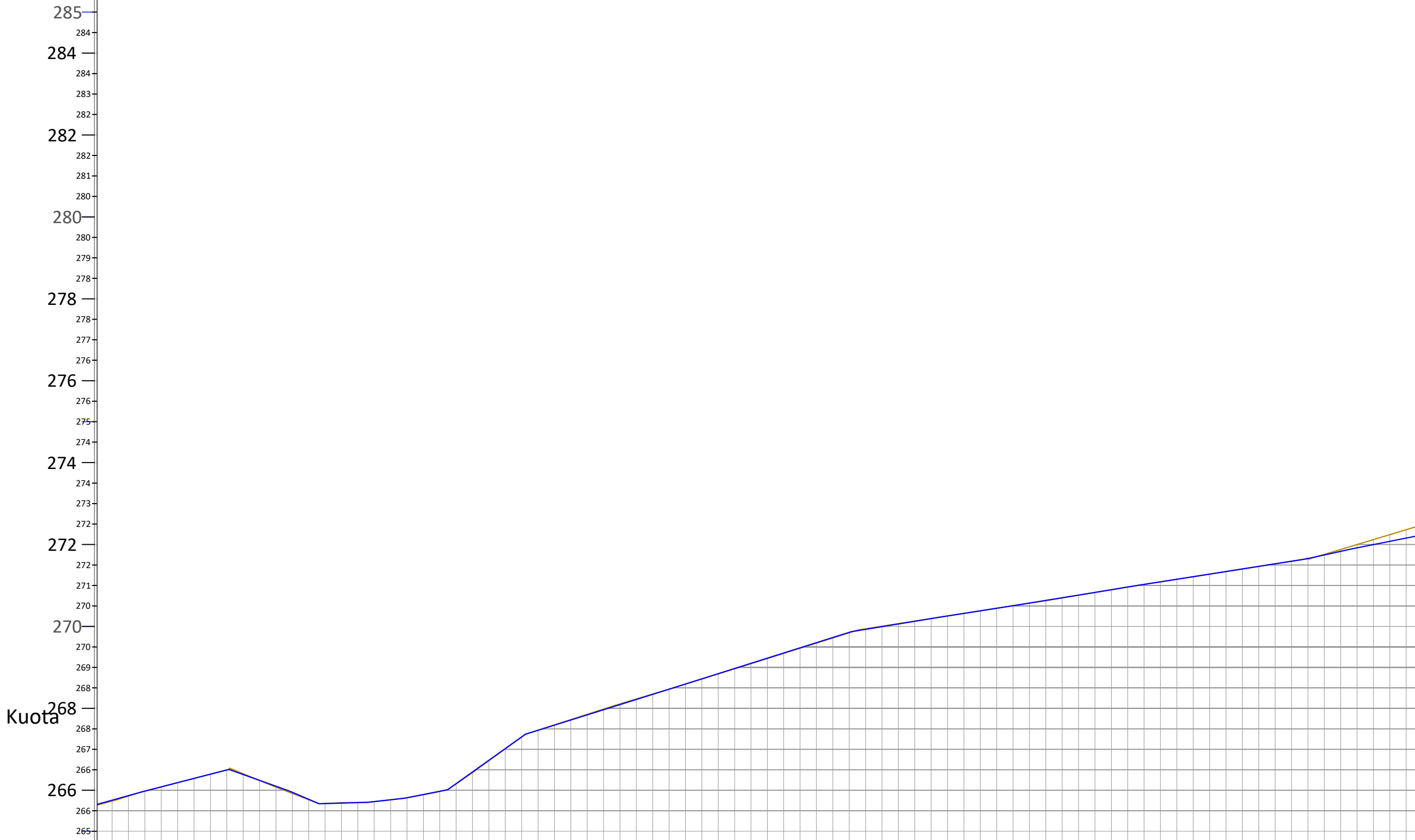
**Titulli i Vizatimit**

**PLANIMETRIA E RRUGES**

Realizuar **DHJETOR 2022** Shkalla **1:1000**  
 Emërtimi i Fletës **1:100**

# PROFILI GJATESOR I RRUGES

## SHh 1:1000 SHv 1:100



**Porositës:**

**BASHKIA MALËSI  
E MADHE**

**Titulli i Projektit**

**SISTEMIMI ASFALTIM RRUGA  
DEGEZIM I RRUGES  
KOPLIK-RAZIM PER TEK RRUGA  
E REÇIT**

**Faza**

**PROJEKT ZBATIMI**

**Vula**

**Autor**

"NOVATECH STUDIO" SHPK



**ADMIN ING. EMIL NOVA**

**Grupi projektimit:**

ING. NDERTIMI	Mimoza TOMCO
ARKITEKT	Gerta NOVA
ING. HIDROTEKNIK	Klodjan NDOJ
ING. HIDROTEKNIK	Kostandin NOVA
ING. GJEOLGJIK	Antonela BAZHDARI
ING. NDERTIMI	Petrika DOKU

**Vula**

**Kapitulli**

**PROJEKT ARKITEKTONIK**

**Titulli i Vizatimit**

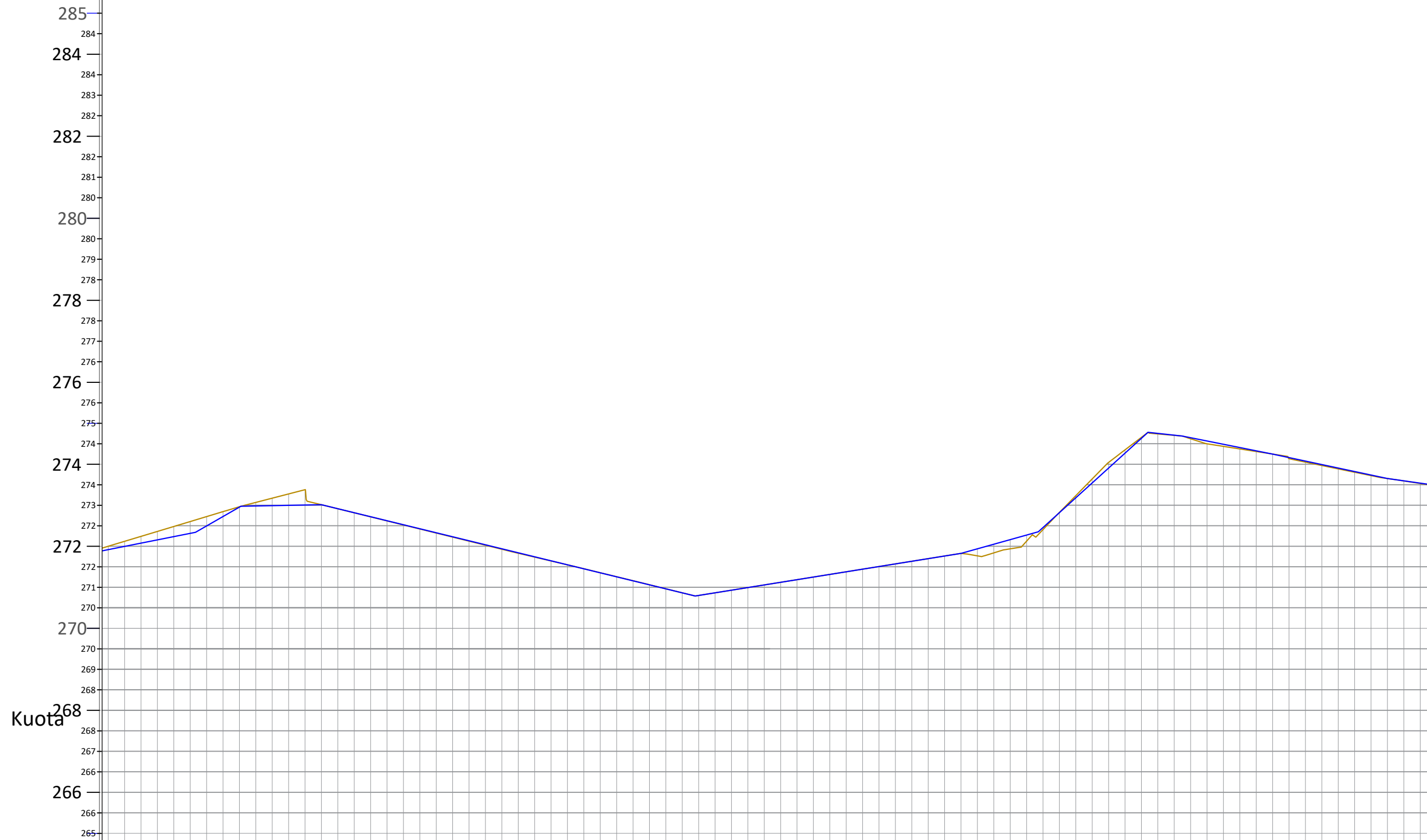
**PLANIMETRIA E RRUGES**

Realizuar	<b>DHJETOR 2022</b>	Shkalla	<b>1:1000</b>
Emërtimi i Fletës	<b>1:100</b>		

**A 1 - 40**

NR I PRERJES	CS - 48	CS - 49	CS - 50	CS - 51	CS - 52	CS - 53	CS - 54	CS - 55	CS - 56	CS - 57	CS - 58	CS - 59	CS - 60	CS - 61	CS - 62	CS - 63
KUOTA TOKES	265.86	266.39	265.92	265.72	266.16	267.47	268.11	268.72	269.34	269.94	270.26	270.57	270.90	271.21	271.53	272.00
KUOTA PROJEKTTIT	265.87	266.39	265.92	265.72	266.16	267.46	268.09	268.72	269.34	269.94	270.26	270.57	270.90	271.21	271.53	272.00
KUOTA PUNES	0.01	0.00	0.03	0.00	0.01	0.00	-0.02	0.00	0.01	-0.01	0.00	0.00	0.00	0.00	0.00	-0.08
DIST PJESORE		20.00	20.00	20.00	20.00	20.00	20.00	20.00	20.00	20.00	20.00	20.00	20.00	20.00	20.00	20.00
DIST PROGRESIVE	0+940	0+960	0+980	1+000	1+020	1+040	1+060	1+080	1+100	1+120	1+140	1+160	1+180	1+200	1+220	1+240
KILOMETRAZHI	1.0			1.1			1.2									

PROFILI GJATESOR I RRUGES  
SHh 1:1000 SHv 1:100



Porositës:

**BASHKIA MALËSI  
E MADHE**

Titulli i Projektit

**SISTEMIMI ASFALTIM RRUGA  
DEGEZIM I RRUGES  
KOPLIK-RAZEM PER TEK RRUGA  
E REÇIT**

Faza

**PROJEKT ZBATIMI**

Vula

Autor

"NOVATECH STUDIO" SHPK



**ADMIN ING. EMIL NOVA**

Grupi projektimit:

ING. NDERTIMI	Mimoza TOMCO
ARKITEKT	Gerta NOVA
ING. HIDROTEKNIK	Klodjan NDOJ
ING. HIDROTEKNIK	Kostandin NOVA
ING. GJEOLOGJIK	Antonela BAZHDARI
ING. NDERTIMI	Petrika DOKU

Vula

Kapitulli

**PROJEKT ARKITEKTONIK**

Titulli i Vizatimit

**PLANIMETRIA E RRUGES**

Realizuar **DHJETOR 2022** Shkalla **1:1000  
1:100**

Emërtimi i Fletës

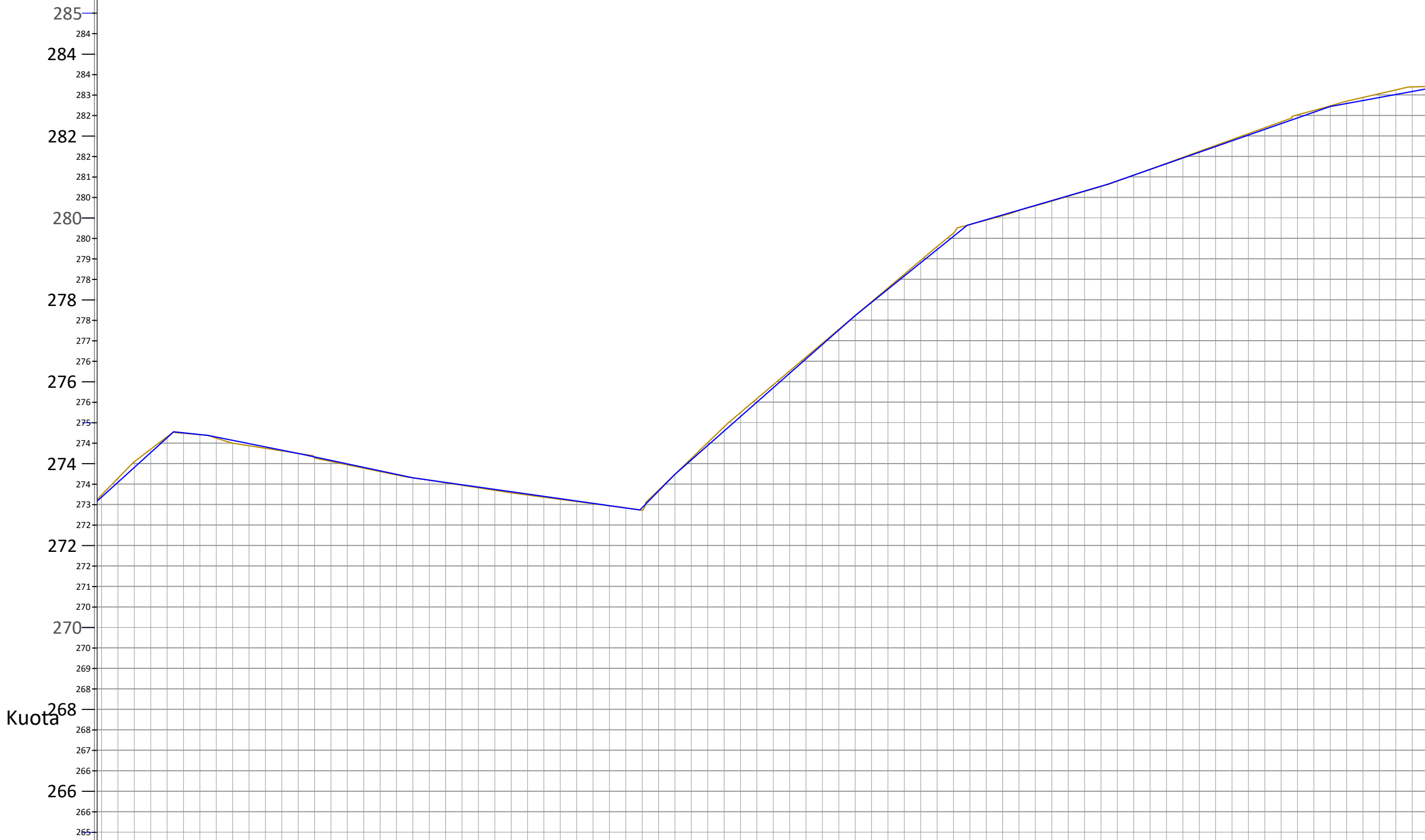
**A 1 - 41**

NR I PRERJES	CS - 63	CS - 64	CS - 65	CS - 66	CS - 67	CS - 68	CS - 69	CS - 70	CS - 71	CS - 72	CS - 73	CS - 74	CS - 75	CS - 76	CS - 77	CS - 78	CS - 79
KUOTA TOKES	271.92	272.60	273.17	272.82	272.32	271.83	271.35	270.86	271.05	271.37	271.59	271.94	273.64	274.70	274.31	273.89	273.53
KUOTA PROJEKTTIT	271.92	272.60	273.17	272.82	272.32	271.83	271.35	270.86	271.05	271.37	271.59	271.94	273.64	274.70	274.31	273.89	273.53
KUOTA PUNES	-0.08	-0.29	-0.18	0.00	0.01	0.01	0.00	0.00	0.00	0.00	0.10	0.22	-0.10	0.00	0.02	0.02	0.01
DIST PJESORE	20.00	20.00	20.00	20.00	20.00	20.00	20.00	20.00	20.00	20.00	20.00	20.00	20.00	20.00	20.00	20.00	20.00
DIST PROGRESIVE	1+340	1+360	1+380	1+400	1+420	1+440	1+460	1+480	1+500	1+520	1+540	1+560					
KILOMETRAZI				1.3					1.4					1.5			



# PROFILI GJATESOR I RRUGES

## SHh 1:1000 SHv 1:100



NR I PRERJES	CS - 75	CS - 76	CS - 77	CS - 78	CS - 79	CS - 80	CS - 81	CS - 82	CS - 83	CS - 84	CS - 85	CS - 86	CS - 87	CS - 88	CS - 89	CS - 90	CS - 91
KUOTA TOKES	273.64	274.70	274.31	273.89	273.53	273.23	272.97	274.12	275.92	277.61	279.30	280.18	280.77	281.48	282.20	282.85	283.20
KUOTA PROJEKTTIT	273.64	274.70	274.31	273.89	273.53	273.23	272.97	274.12	275.92	277.61	279.30	280.18	280.77	281.48	282.20	282.85	283.20
KUOTA PUNES	0.00	0.00	0.02	0.02	0.01	0.02	0.01	0.03	0.07	0.00	0.07	0.01	0.01	0.02	0.04	0.06	0.00
DIST PJESORE	20.00	20.00	20.00	20.00	20.00	20.00	20.00	20.00	20.00	20.00	20.00	20.00	20.00	20.00	20.00	20.00	20.00
DIST PROGRESIVE	1+480	1+500	1+520	1+540	1+560	1+580	1+600	1+620	1+640	1+660	1+680	1+700	1+720	1+740	1+760	1+780	1+800
KILOMETRAZI	1.5						1.6						1.7				1.8

**Porositës:**

**BASHKIA MALËSI  
E MADHE**

**Titulli i Projektit**  
SISTEMIMI ASFALTIM RRUGA  
DEGEZIM I RRUGES  
KOPLIK-RAZEM PER TEK RRUGA  
E REÇIT

**Faza**  
PROJEKT ZBATIMI

**Vula**  
**Autor** "NOVATECH STUDIO" SHPK  
  
**ADMIN ING. EMIL NOVA**

**Grupi projektimit:**

ING. NDERTIMI	Mimoza TOMCO
ARKITEKT	Gerta NOVA
ING. HIDROTEKNIK	Klodjan NDOJ
ING. HIDROTEKNIK	Kostandin NOVA
ING. GJEOLOGJIK	Antonela BAZHDARI
ING. NDERTIMI	Petrika DOKU

**Vula**

**Kapitulli**  
PROJEKT ARKITEKTONIK

**Titulli i Vizatimit**  
PLANIMETRIA E RRUGES

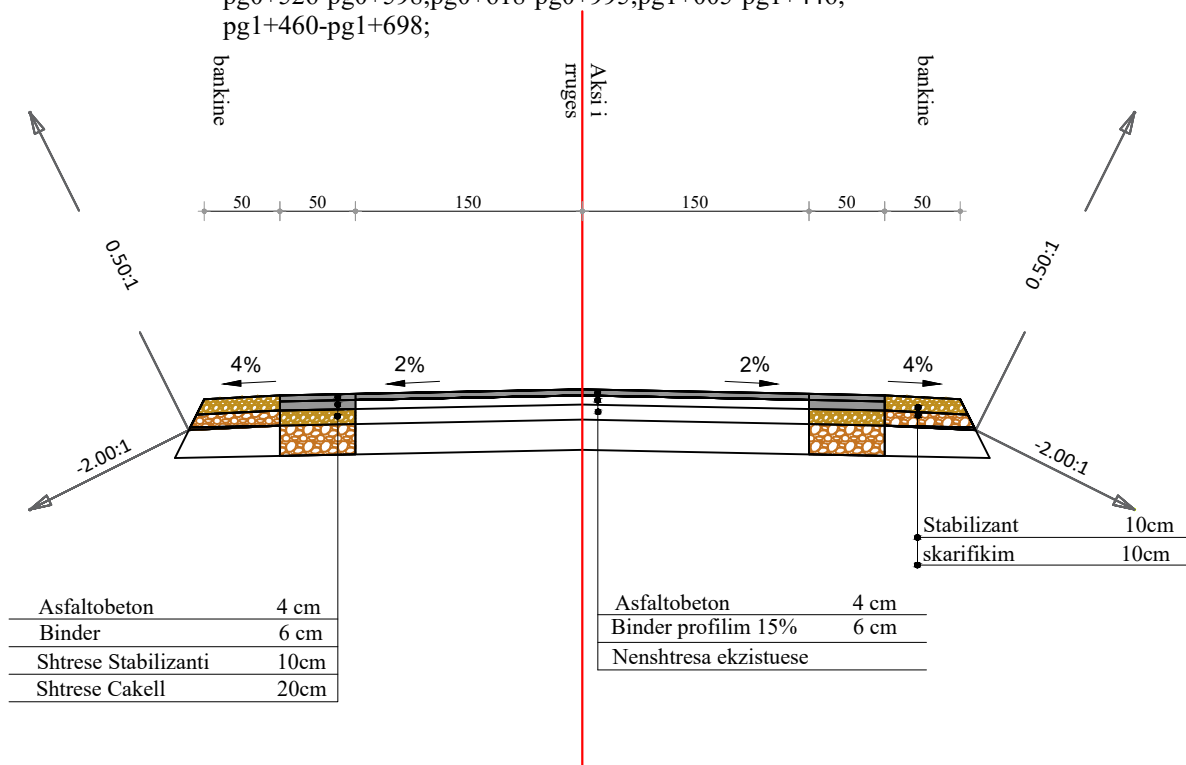
Realizuar <b>DHJETOR 2022</b>	Shkalla <b>1:1000</b> <b>1:100</b>
----------------------------------	---------------------------------------

Emërtimi i Fletës  
**A 1 - 42**

# PROFILI TERTHOR TIP

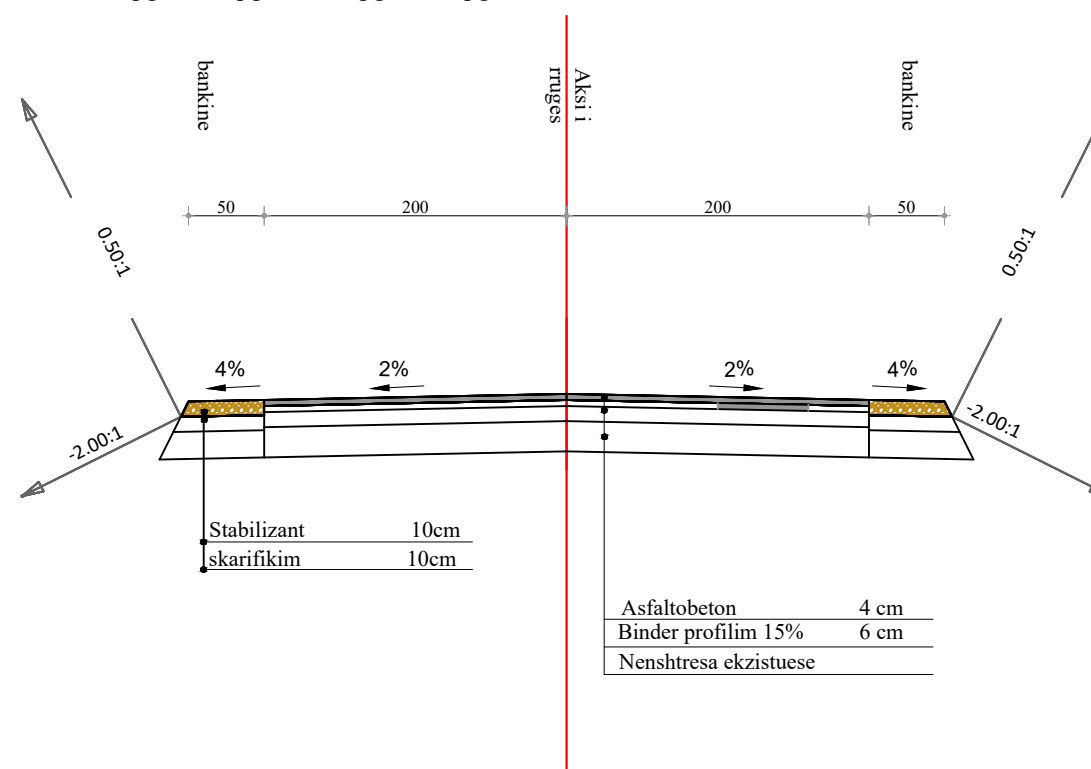
## PROFIL TIP 2

pg0+526-pg0+598;pg0+618-pg0+995;pg1+005-pg1+446;  
pg1+460-pg1+698;



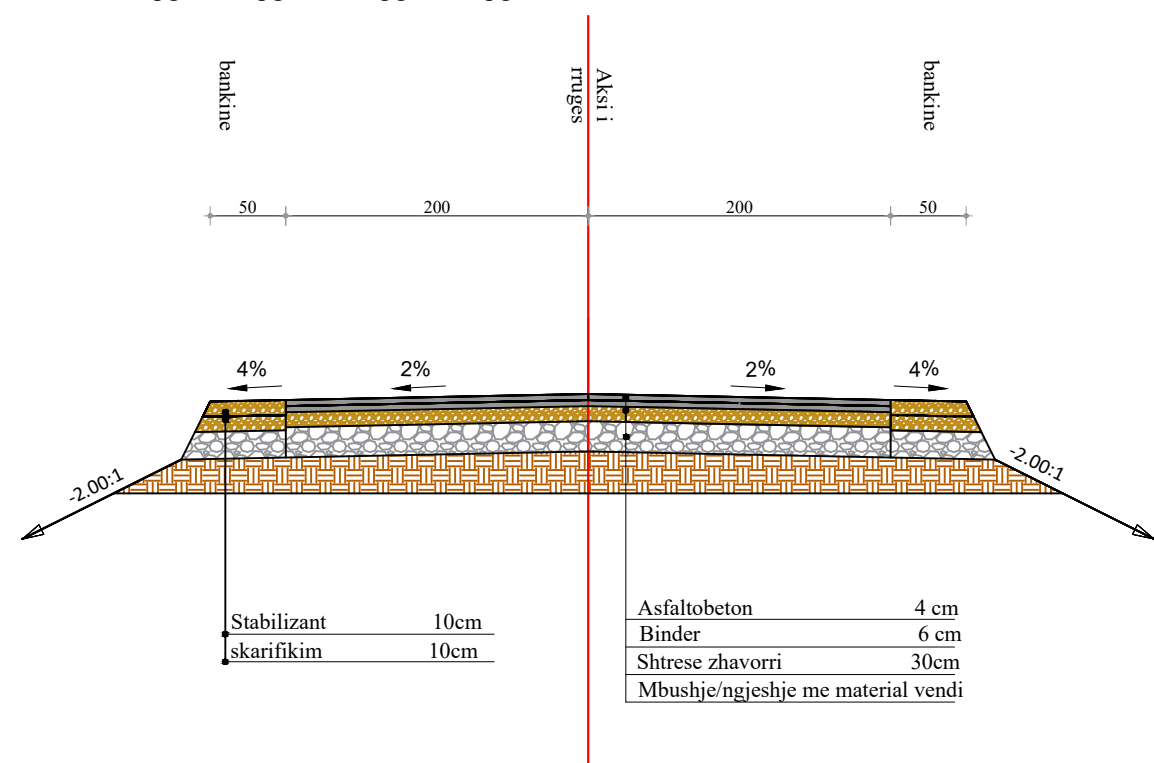
## PROFIL TIP 1

pg0+000-pg0+526.0;pg1+698-pg1+800;



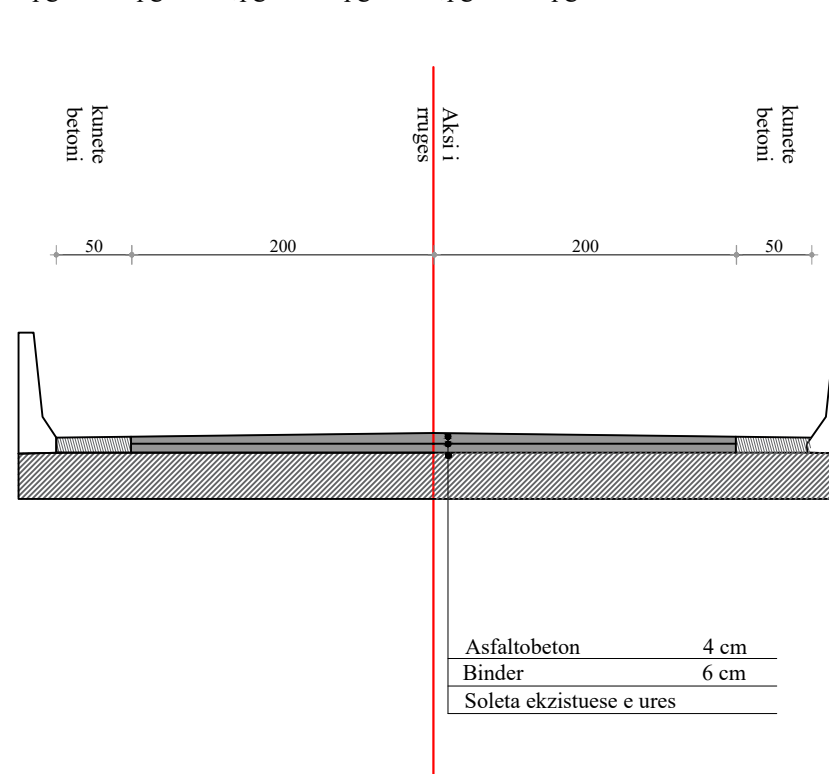
## PROFIL TIP 3

pg0+540-pg0+600.0;pg0+605-pg0+660;



## PROFIL TIP 4

pg0+600-pg0+605;pg0+995-pg1+005;pg1+446-pg1+460



Porositës:

**BASHKIA MALËSI  
E MADHE**

Titulli i Projektit

**SISTEMIMI ASFALTIM RRUGA  
DEGEZIM I RRUGES  
KOPLIK-RAZEM PER TEK RRUGA  
E REÇIT**

Faza

**PROJEKT ZBATIMI**

Vula

Autor "NOVATECH STUDIO" SHPK



Grupi projektimit:

ING. NDERTIMI	Mimoza TOMCO
ARKITEKT	Gerta NOVA
ING. HIDROTEKNIK	Klodjan NDOJ
ING. HIDROTEKNIK	Kostandin NOVA
ING. GJEOLGJIK	Antonela BAZHDARI
ING. NDERTIMI	Petrika DOKU

Vula

Kapitulli

**PROJEKT ARKITEKTONIK**

Titulli i Vizatimit

**PROFILI TERTHOR TIP**

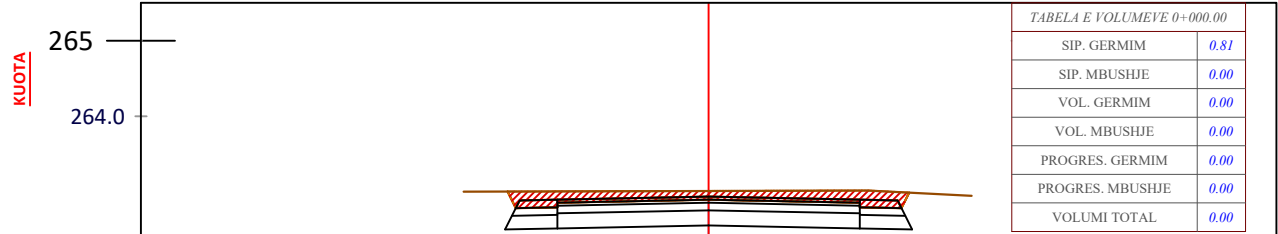
Realizuar **DHJETOR 2022** Shkalla **1:50**

Emërtimi i Fletës

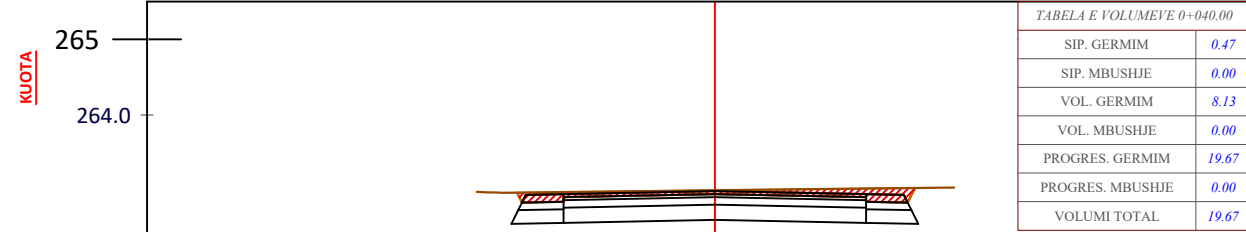
**A 1 - 43**

# PROFILI TERTHOR

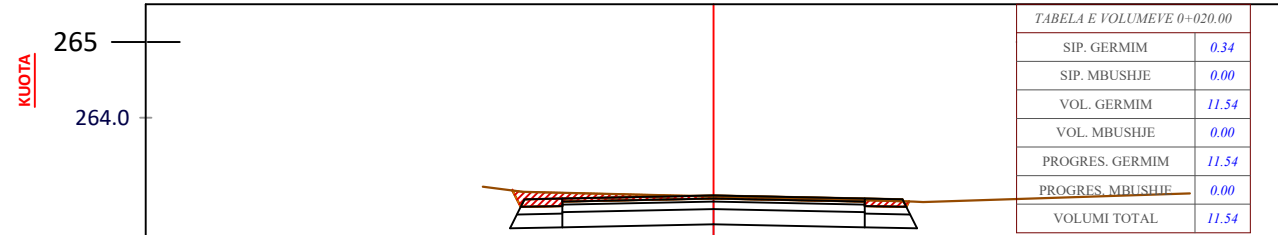
CS - 1  
PROG - 0+000.0



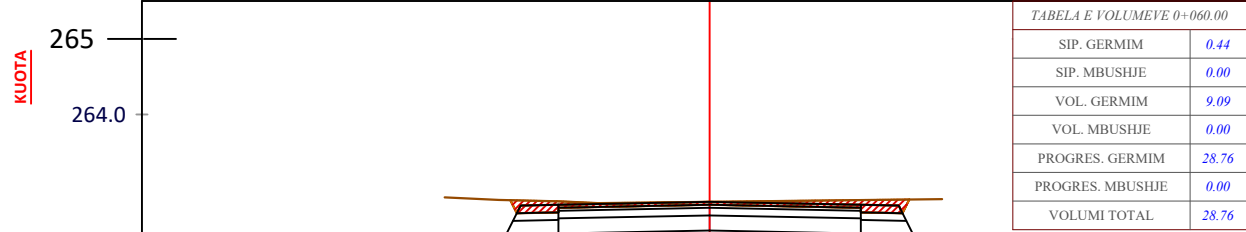
CS - 3  
PROG - 0+040.0



CS - 2  
PROG - 0+020.0



CS - 4  
PROG - 0+060.0



Porositës:  
**BASHKIA MALËSI  
E MADHE**

Titulli i Projektit  
**SISTEMIMI ASFALTIM RRUGA  
DEGEZIM I RRUGES  
KOPLIK-RAZEM PER TEK RRUGA  
E REÇIT**

Faza  
**PROJEKT ZBATIMI**

Vula  
Autor  
**"NOVATECH STUDIO" SHPK**  
  
**ADMIN ING. EMIL NOVA**

Grupi projektimit:  
ING. NDERTIMI MIMOZA TOMCO  
ARKITEKT GERTA NOVA  
ING. HIDROTEKNIK KLODJAN NDOJ  
ING. HIDROTEKNIK KOSTANDIN NOVA  
ING. GJEOLGJIK ANTONELA BAZHDARI  
ING. NDERTIMI PETRIKA DOKU

Kapitulli  
**PROJEKT ARKITEKTONIK**

Titulli i Vizatimit  
**PROFILI TERTHOR**

Realizuar **DHJETOR 2022** Shkalla **1:100**

Emërtimi i Fletës  
**A 1 - 44**

KUOTA TERRENIT		-3.24	-263.00	0.00	263.01	2.11	-263.02	3.48	-262.95	
DISTANCA	7.50									7.50
KUOTA PROJEKTIT		-2.55	-262.94	-2.00	-262.88					
DISTANCA	7.5									7.5
KUOTA PUNES				0.12		0.22				

KUOTA TERRENIT		-3.15	-262.88	-2.89	-262.96	0.00	263.00	3.17	-263.04	
DISTANCA	7.50									7.50
KUOTA PROJEKTIT		-2.53	-262.87	-2.00	-262.85					
DISTANCA	7.5									7.5
KUOTA PUNES				0.05						

KUOTA TERRENIT		-3.05	-263.09	-2.52	-263.02	0.00	262.96	1.80	-262.91	6.30	-263.00
DISTANCA	7.50										7.50
KUOTA PROJEKTIT		-2.55	-262.84	-2.00	-262.89						
DISTANCA	7.5										7.5
KUOTA PUNES				0.20		0.03		0.02			

KUOTA TERRENIT		-3.51	-262.90	-2.79	-262.87	-1.98	-262.85	-1.48	-262.83	0.00	262.84	3.07	-262.88
DISTANCA	7.50												7.50
KUOTA PROJEKTIT		-2.54	-262.86	-2.00	-262.77								
DISTANCA	7.5												7.5
KUOTA PUNES				0.09		0.05		0.04					

# PROFILI TERTHOR

CS - 5  
PROG - 0+080.0

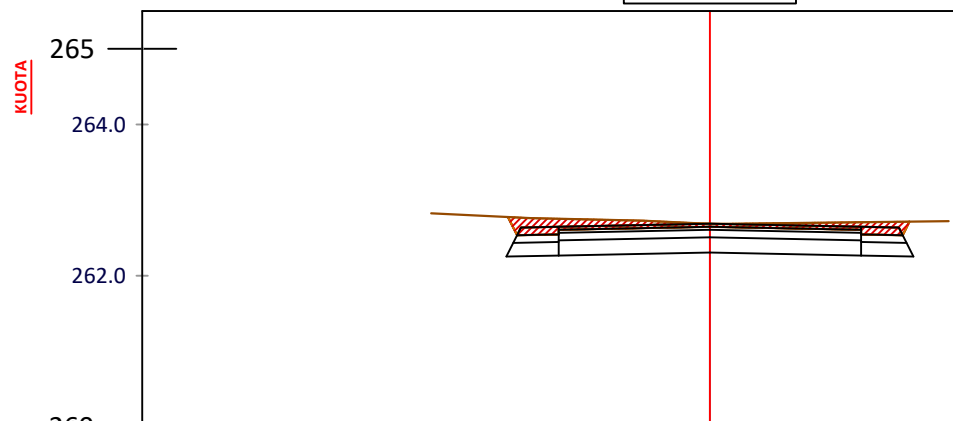


TABELA E VOLUMEVE 0+080.00	
SIP. GERMIM	0.57
SIP. MBUSHJE	0.00
VOL. GERMIM	10.10
VOL. MBUSHJE	0.00
PROGRES. GERMIM	38.86
PROGRES. MBUSHJE	0.00
VOLUMI TOTAL	38.86

CS - 7  
PROG - 0+120.0

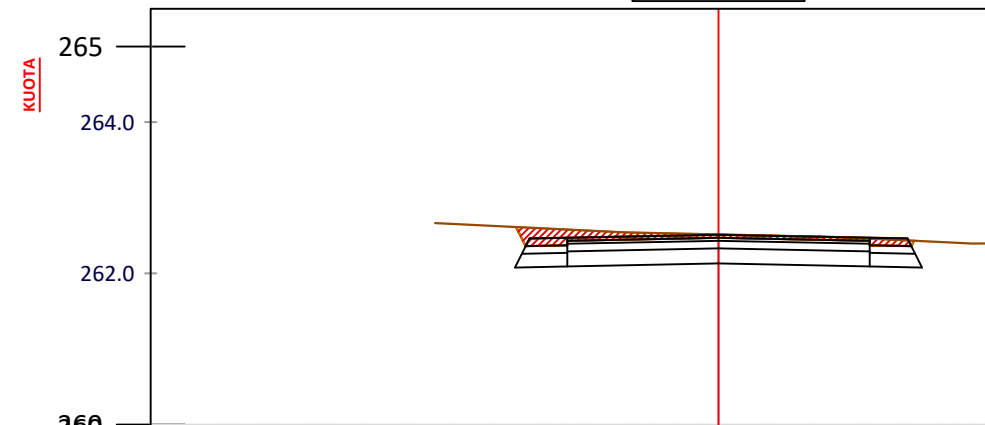


TABELA E VOLUMEVE 0+120.00	
SIP. GERMIM	0.44
SIP. MBUSHJE	0.00
VOL. GERMIM	9.39
VOL. MBUSHJE	0.00
PROGRES. GERMIM	58.88
PROGRES. MBUSHJE	0.00
VOLUMI TOTAL	58.88

CS - 6  
PROG - 0+100.0

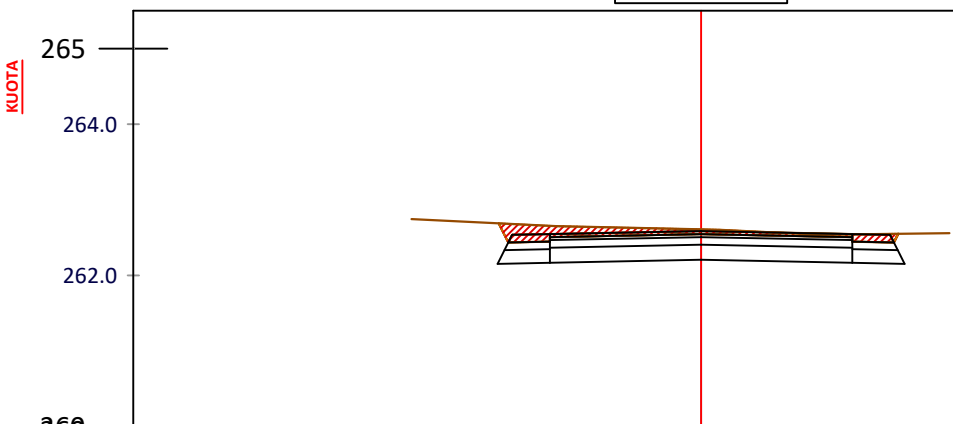


TABELA E VOLUMEVE 0+100.00	
SIP. GERMIM	0.49
SIP. MBUSHJE	0.00
VOL. GERMIM	10.63
VOL. MBUSHJE	0.00
PROGRES. GERMIM	49.49
PROGRES. MBUSHJE	0.00
VOLUMI TOTAL	49.49

CS - 8  
PROG - 0+140.0

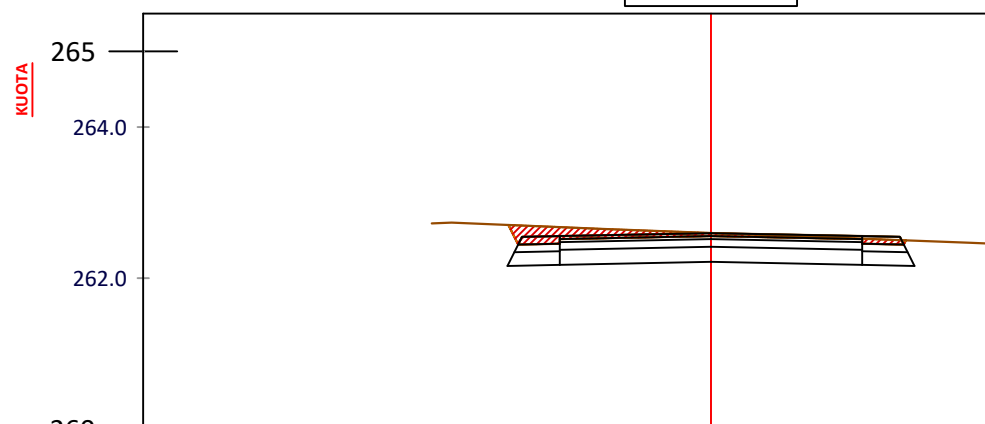


TABELA E VOLUMEVE 0+140.00	
SIP. GERMIM	0.42
SIP. MBUSHJE	0.00
VOL. GERMIM	8.69
VOL. MBUSHJE	0.00
PROGRES. GERMIM	67.58
PROGRES. MBUSHJE	0.00
VOLUMI TOTAL	67.58

KUOTA TERRENIT	260	-3.69	-262.82	-2.37	-262.76	-0.89	-262.73	0.08	-262.68	2.00	-262.55	2.54	-262.54	3.16	-262.72	7.50
DISTANCA	7.50															7.50
KUOTA PROJEKTIT	260															7.50
DISTANCA	7.5															7.5
KUOTA PUNES																

KUOTA TERRENIT	260	-3.75	-262.67	-1.24	-262.54	0.00	-262.51	1.60	-262.48	3.36	-262.39	3.63	-262.40	7.50
DISTANCA	7.50													7.50
KUOTA PROJEKTIT	260													7.50
DISTANCA	7.5													7.5
KUOTA PUNES														

KUOTA TERRENIT	260	-3.83	-262.75	-1.92	-262.65	0.00	-262.61	1.59	-262.54	3.28	-262.56	7.50
DISTANCA	7.50											7.50
KUOTA PROJEKTIT	260											7.50
DISTANCA	7.5											7.5
KUOTA PUNES												

KUOTA TERRENIT	260	-3.69	-262.72	-2.11	-262.68	-1.46	-262.65	0.00	-262.60	3.43	-262.47	3.68	-262.46	7.50
DISTANCA	7.50													7.50
KUOTA PROJEKTIT	260													7.50
DISTANCA	7.5													7.5
KUOTA PUNES														

Porositës:  
**BASHKIA MALËSI  
E MADHE**

Titulli i Projektit  
**SISTEMIMI ASFALTIM RRUGA  
DEGEZIM I RRUGES  
KOPLIK-RAZEM PER TEK RRUGA  
E REÇIT**

Faza  
**PROJEKT ZBATIMI**

Vula  
Autor  
**"NOVATECH STUDIO" SHPK**  
  
**ADMIN ING. EMIL NOVA**

Grupi projektimit:  
ING. NDERTIMI MIMOZA TOMCO  
ARKITEKT GERTA NOVA  
ING. HIDROTEKNIK KLODJAN NDOJ  
ING. HIDROTEKNIK KOSTANDIN NOVA  
ING. GJEOLGJIK ANTONELA BAZHDARI  
ING. NDERTIMI PETRIKA DOKU

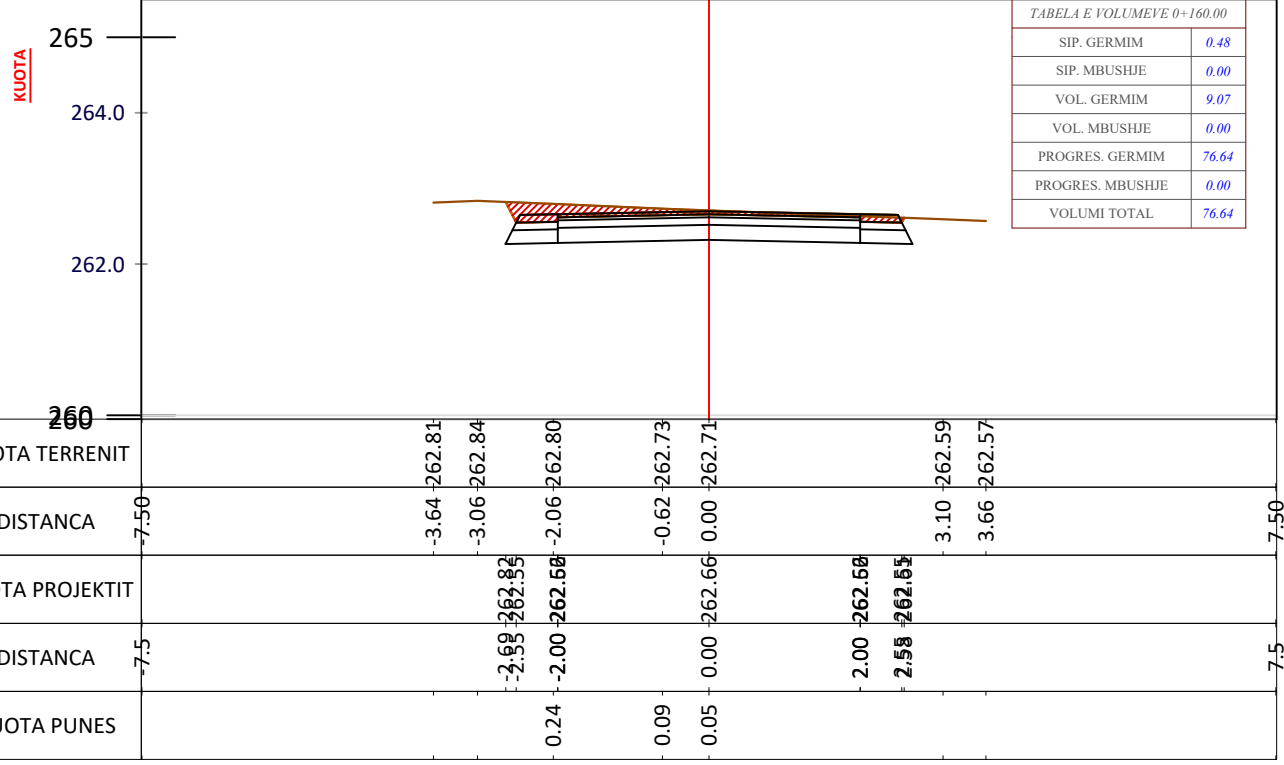
Vula  
Kapitulli  
**PROJEKT ARKITEKTONIK**

Titulli i Vizatimit  
**PROFILI TERTHOR**

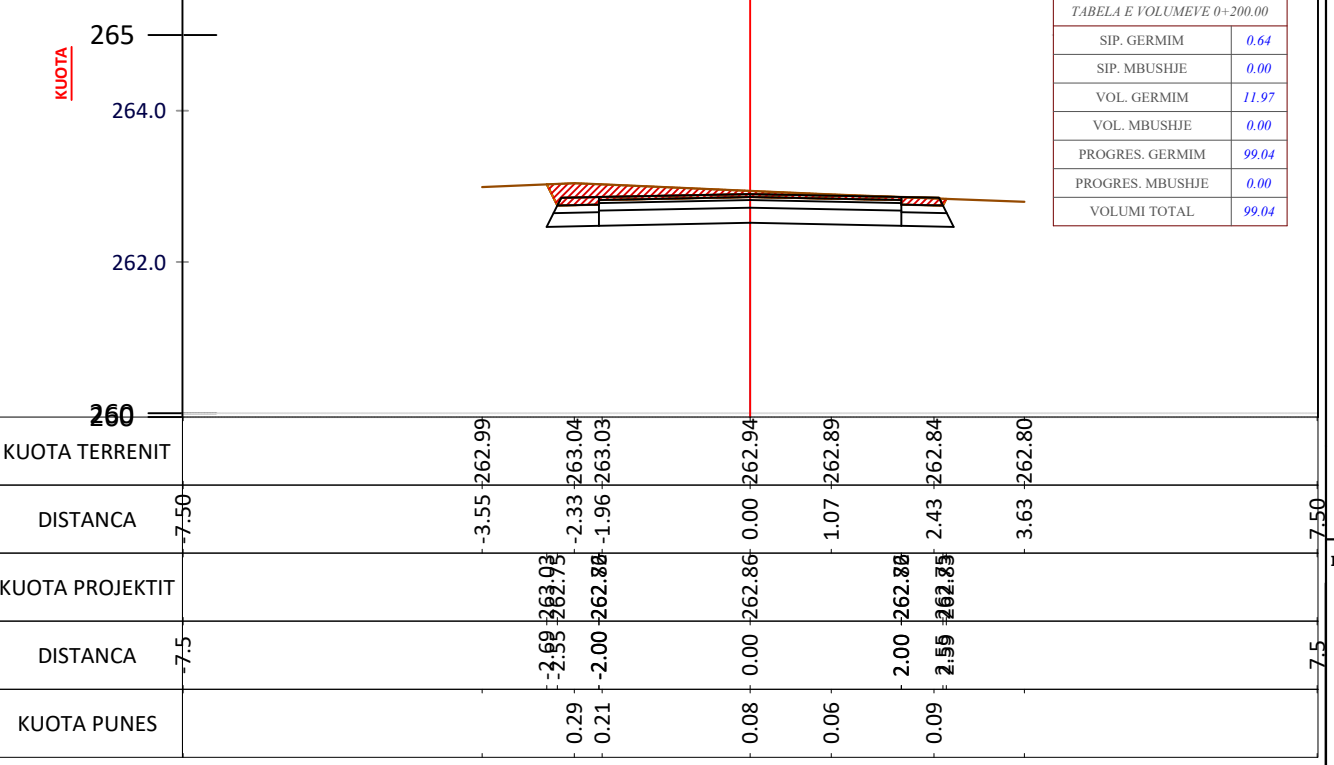
Realizuar **DHJETOR 2022** Shkalla **1:100**  
Emërtimi i Fletës

# PROFILI TERTHOR

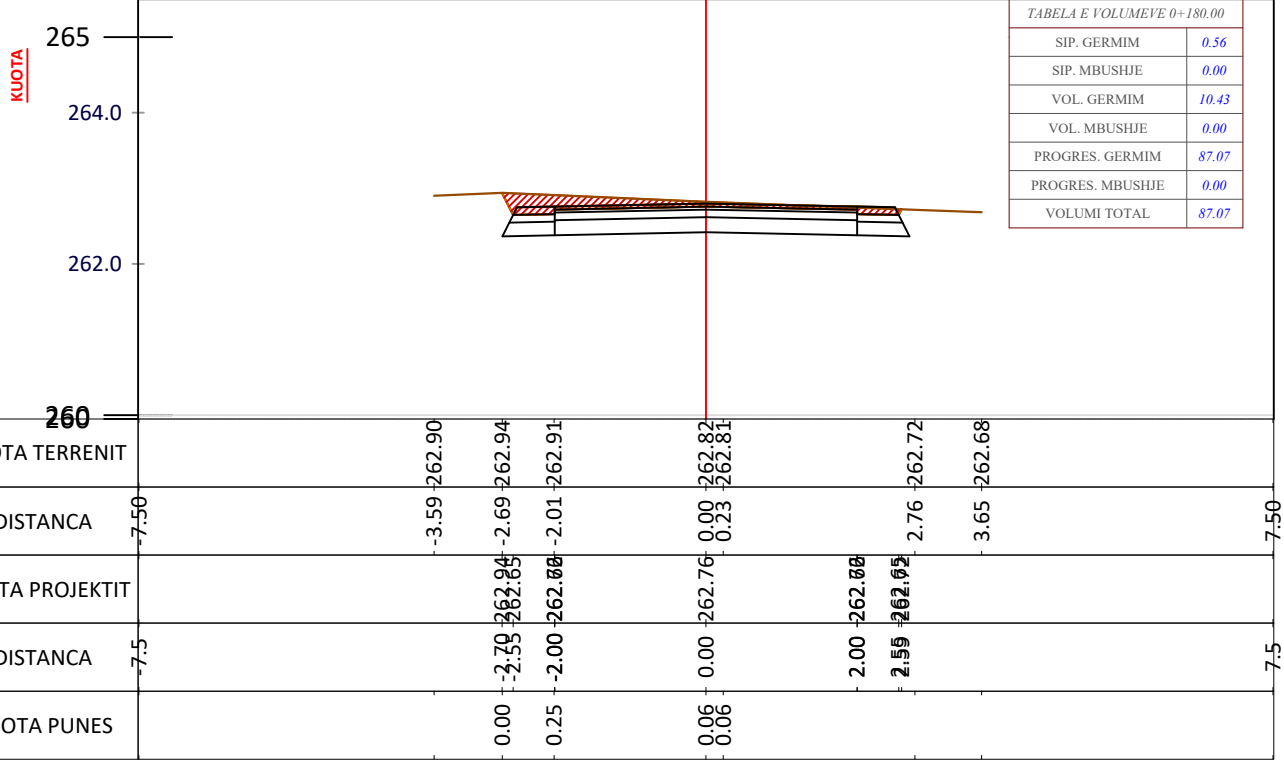
CS - 9  
PROG - 0+160.0



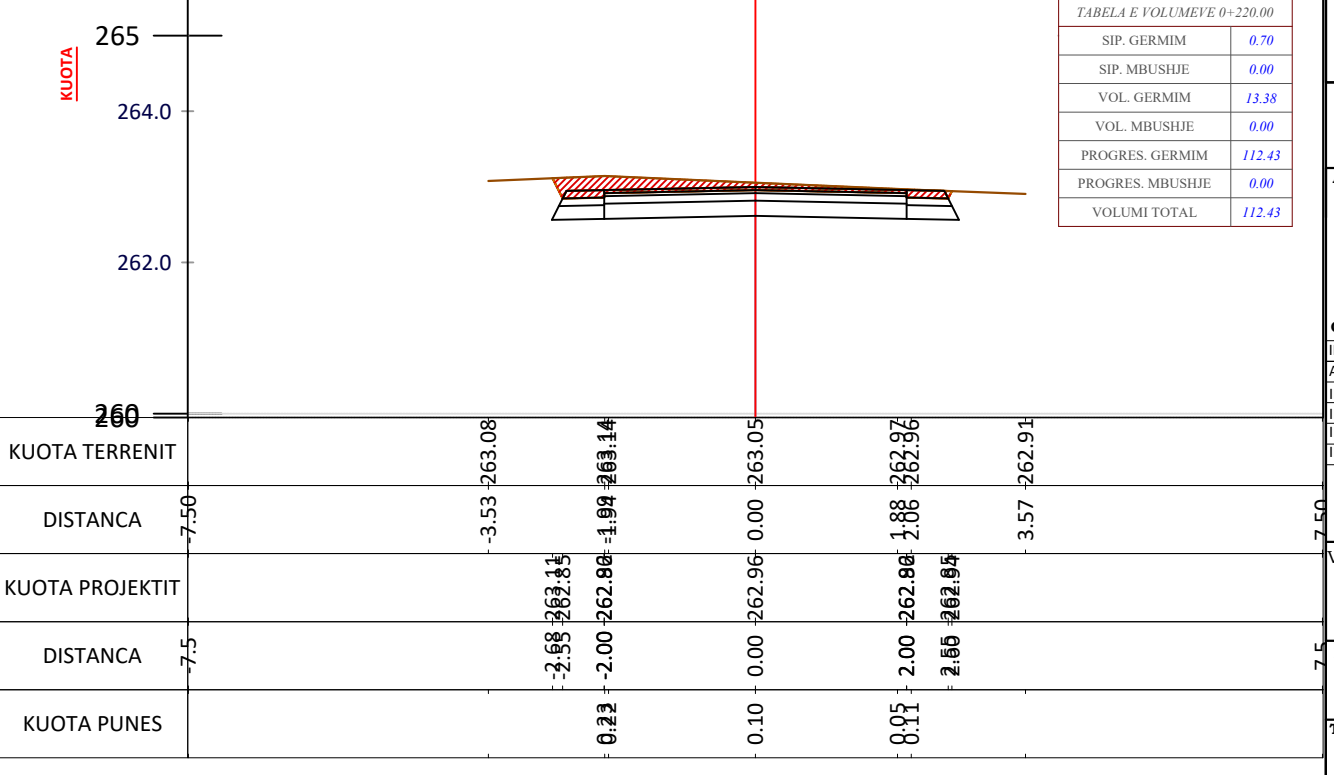
CS - 11  
PROG - 0+200.0



CS - 10  
PROG - 0+180.0



CS - 12  
PROG - 0+220.0



Porositës:  
**BASHKIA MALËSI  
E MADHE**

Titulli i Projektit  
**SISTEMIMI ASFALTIM RRUGA  
DEGEZIM I RRUGES  
KOPLIK-RAZEM PER TEK RRUGA  
E REÇIT**

Faza  
**PROJEKT ZBATIMI**

Vula  
Autor  
**"NOVATECH STUDIO" SHPK**  
  
**ADMIN ING. EMIL NOVA**

Grupi projektimit:  
ING. NDERTIMI MIMOZA TOMCO  
ARKITEKT GERTA NOVA  
ING. HIDROTEKNIK KLODJAN NDOJ  
ING. HIDROTEKNIK KOSTANDIN NOVA  
ING. GJEOLOGJIK ANTONELA BAZHDARI  
ING. NDERTIMI PETRIKA DOKU

Kapitulli  
**PROJEKT ARKITEKTONIK**

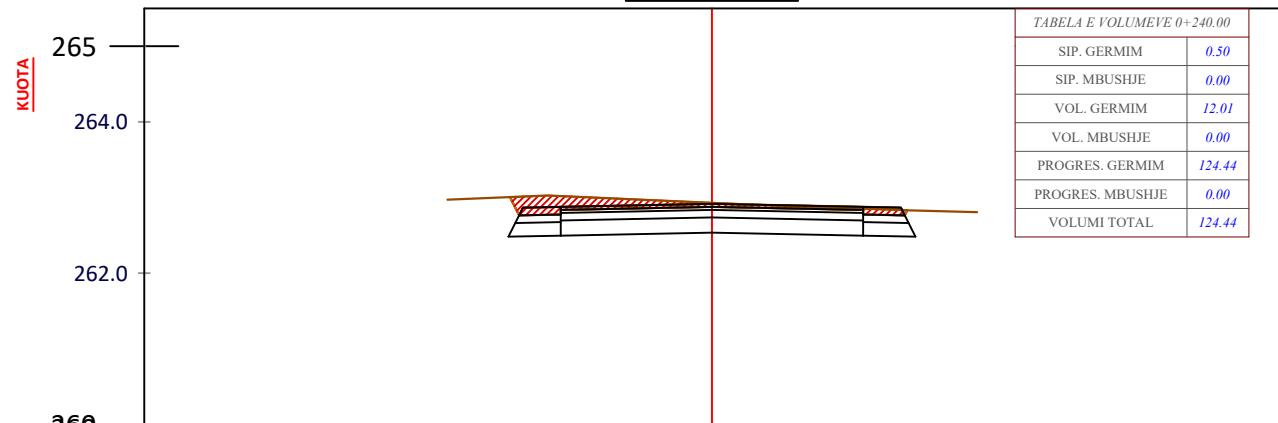
Titulli i Vizatimit  
**PROFILI TERTHOR**

Realizuar **DHJETOR 2022** Shkalla **1:100**

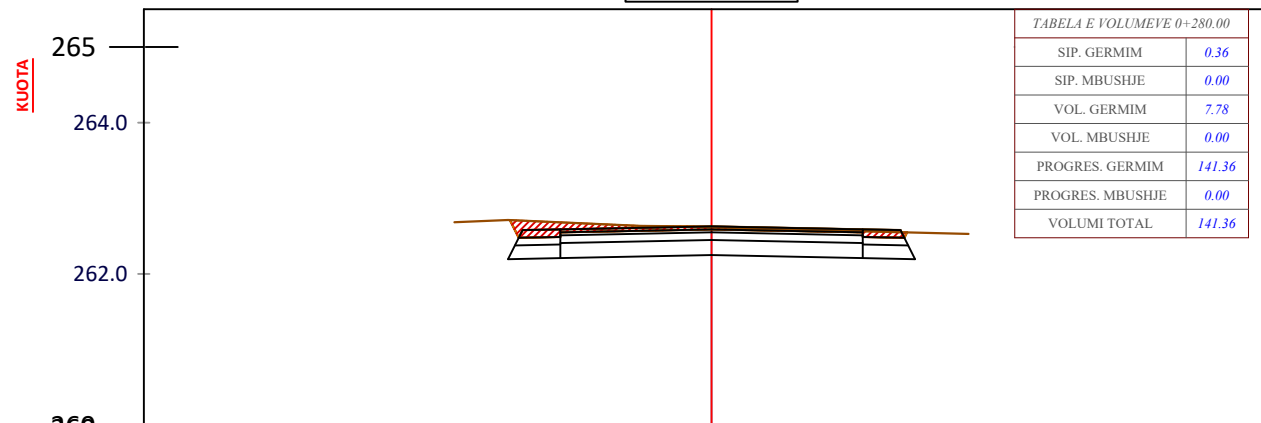
Emërtimi i Fletës  
**A 1 - 46**

# PROFILI TERTHOR

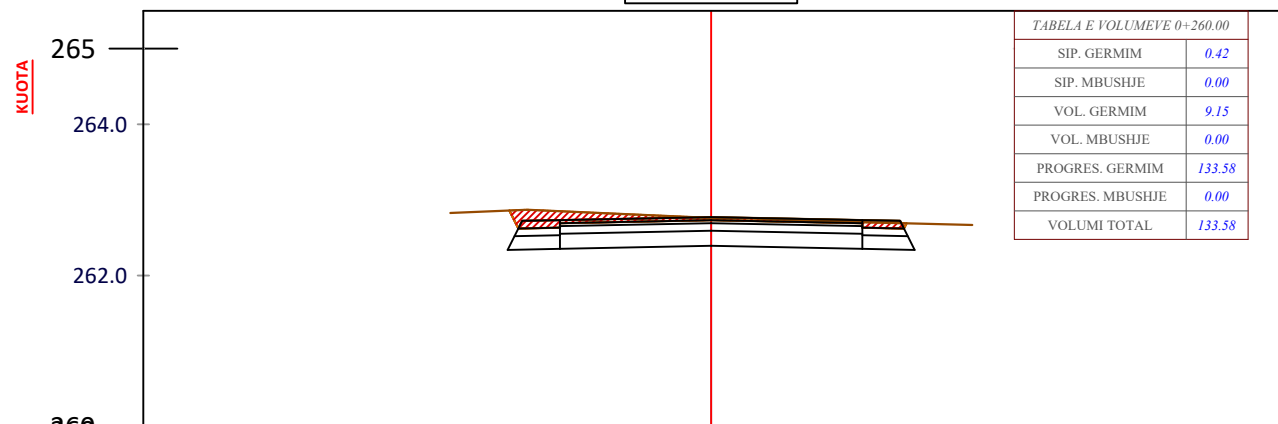
CS - 13  
PROG - 0+240.0



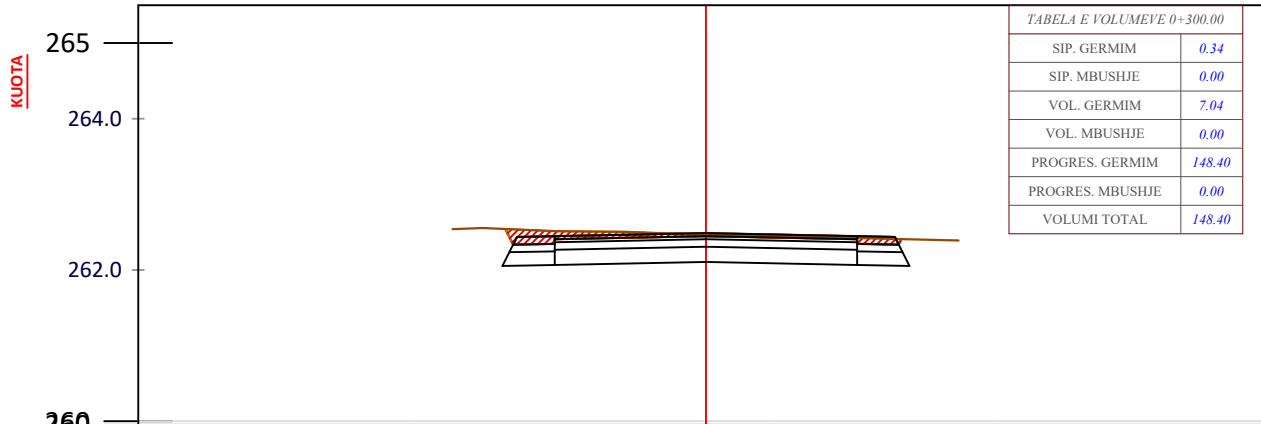
CS - 15  
PROG - 0+280.0



CS - 14  
PROG - 0+260.0



CS - 16  
PROG - 0+300.0



KUOTA TERRENIT	-7.50	-3.50	-262.97	0.00	-262.93	1.12	-262.88	2.62	-262.83	3.51	-262.81	7.50
DISTANCA	-7.5	-2.5	-262.96	0.00	-262.88	2.00	-262.88	2.55	-262.86	3.51	-262.81	7.5
KUOTA PROJEKTTIT	-7.5	-2.5	-262.96	0.00	-262.88	2.00	-262.88	2.55	-262.86	3.51	-262.81	7.5
DISTANCA	-7.5	-2.5	-262.96	0.00	-262.88	2.00	-262.88	2.55	-262.86	3.51	-262.81	7.5
KUOTA PUNES		0.25		0.05		0.03						

KUOTA TERRENIT	-7.50	-3.40	-262.68	-2.69	-262.71	-0.94	-262.63	-0.27	-262.63	0.42	-262.60	3.40	-262.53	7.50
DISTANCA	-7.5	-2.5	-262.71	-2.00	-262.89	0.06	-262.63	0.05	-262.63	0.03	-262.62	2.00	-262.59	7.5
KUOTA PROJEKTTIT	-7.5	-2.5	-262.71	-2.00	-262.89	0.06	-262.63	0.05	-262.63	0.03	-262.62	2.00	-262.59	7.5
DISTANCA	-7.5	-2.5	-262.71	-2.00	-262.89	0.06	-262.63	0.05	-262.63	0.03	-262.62	2.00	-262.59	7.5
KUOTA PUNES														

KUOTA TERRENIT	-7.50	-3.45	-262.83	0.00	-262.76	0.53	-262.75	1.52	-262.72	3.45	-262.67	7.50		
DISTANCA	-7.5	-2.5	-262.89	0.00	-262.73	0.03	-262.75	2.00	-262.69	2.55	-262.69	7.5		
KUOTA PROJEKTTIT	-7.5	-2.5	-262.89	0.00	-262.73	0.03	-262.75	2.00	-262.69	2.55	-262.69	7.5		
DISTANCA	-7.5	-2.5	-262.89	0.00	-262.73	0.03	-262.75	2.00	-262.69	2.55	-262.69	7.5		
KUOTA PUNES		0.25		0.03		0.03		0.01						

KUOTA TERRENIT	-7.50	-3.35	-262.54	-2.95	-262.55	-1.97	-262.51	-1.07	-262.50	-0.68	-262.49	0.00	-262.47	3.34	-262.39	7.50
DISTANCA	-7.5	-2.5	-262.54	-2.00	-262.85	0.10	-262.51	0.08	-262.50	0.06	-262.49	0.03	-262.45	2.00	-262.35	7.5
KUOTA PROJEKTTIT	-7.5	-2.5	-262.54	-2.00	-262.85	0.10	-262.51	0.08	-262.50	0.06	-262.49	0.03	-262.45	2.00	-262.35	7.5
DISTANCA	-7.5	-2.5	-262.54	-2.00	-262.85	0.10	-262.51	0.08	-262.50	0.06	-262.49	0.03	-262.45	2.00	-262.35	7.5
KUOTA PUNES																

Porositës:  
**BASHKIA MALËSI  
E MADHE**

Titulli i Projektit  
**SISTEMIMI ASFALTIM RRUGA  
DEGEZIM I RRUGES  
KOPLIK-RAZEM PER TEK RRUGA  
E REÇIT**

Faza  
**PROJEKT ZBATIMI**

Vula  
Autor  
**"NOVATECH STUDIO" SHPK**  
  
**ADMIN ING. EMIL NOVA**

Grupi projektimit:  
ING. NDERTIMI MIMOZA TOMCO  
ARKITEKT GERTA NOVA  
ING. HIDROTEKNIK KLODJAN NDOJ  
ING. HIDROTEKNIK KOSTANDIN NOVA  
ING. GJEOLGJIK ANTONELA BAZHDARI  
ING. NDERTIMI PETRIKA DOKU

Vula  
Kapitulli  
**PROJEKT ARKITEKTONIK**

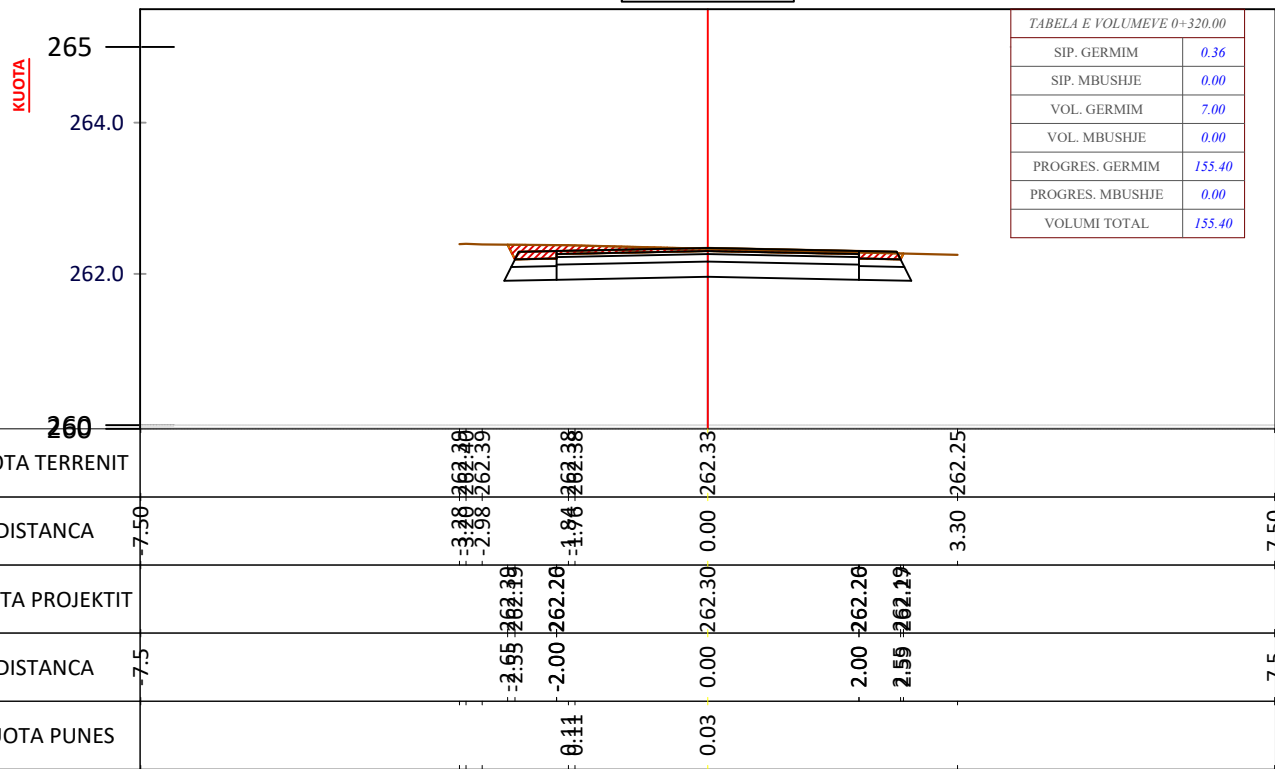
Titulli i Vizatimit  
**PROFILI TERTHOR**

Realizuar **DHJETOR 2022** Shkalla **1:100**

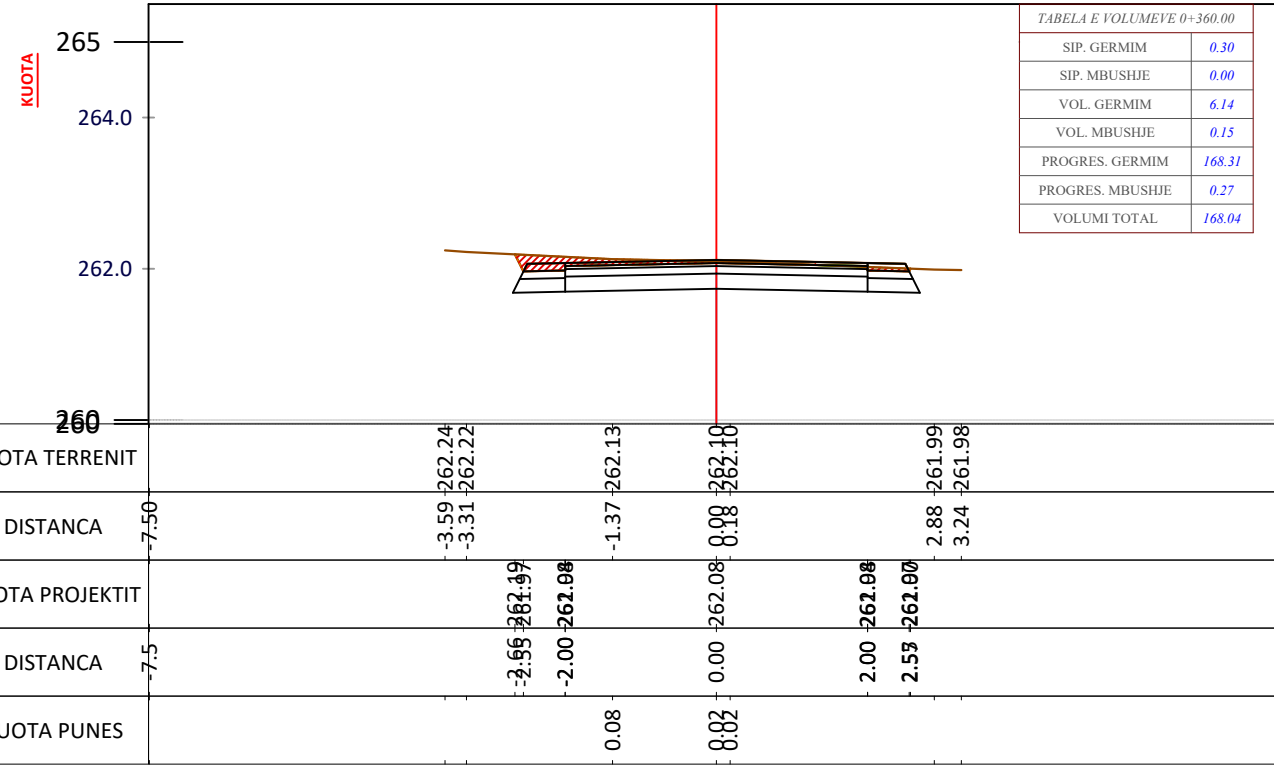
Emërtimi i Fletës  
**A 1 - 47**

# PROFILI TERTHOR

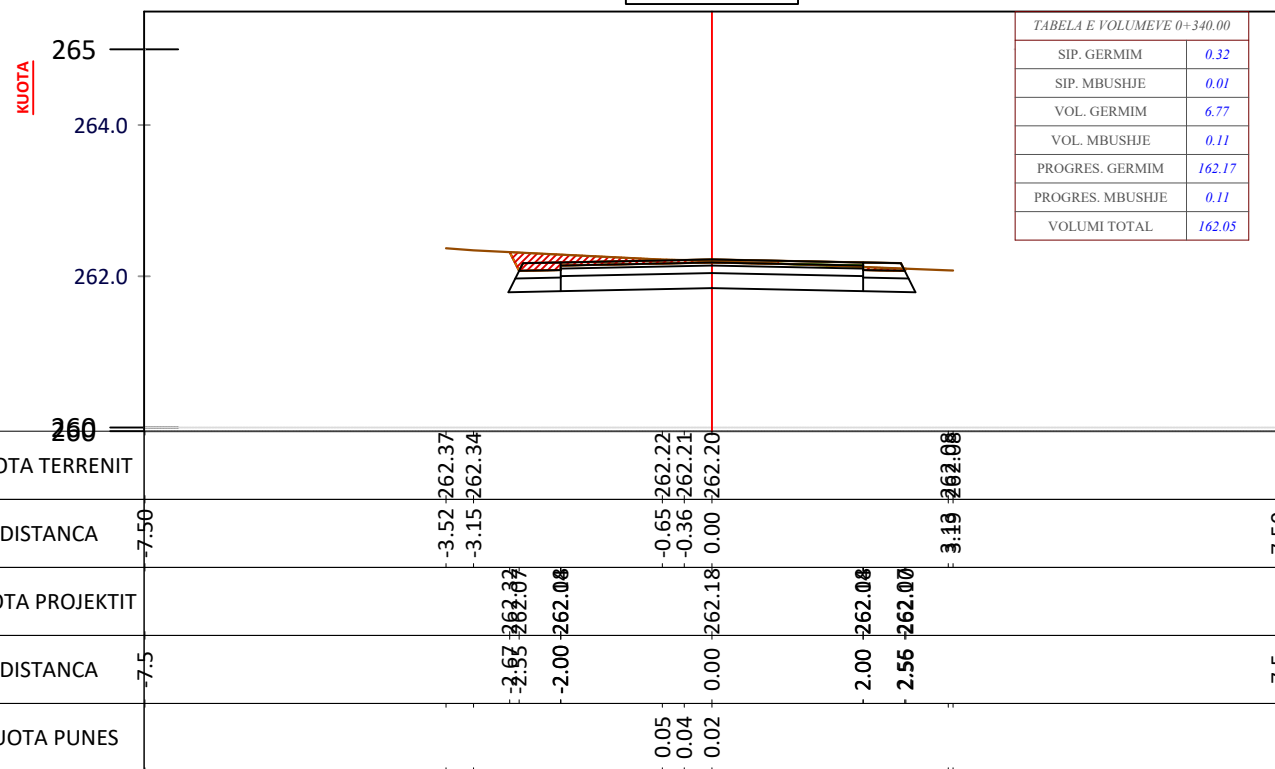
CS - 17  
PROG - 0+320.0



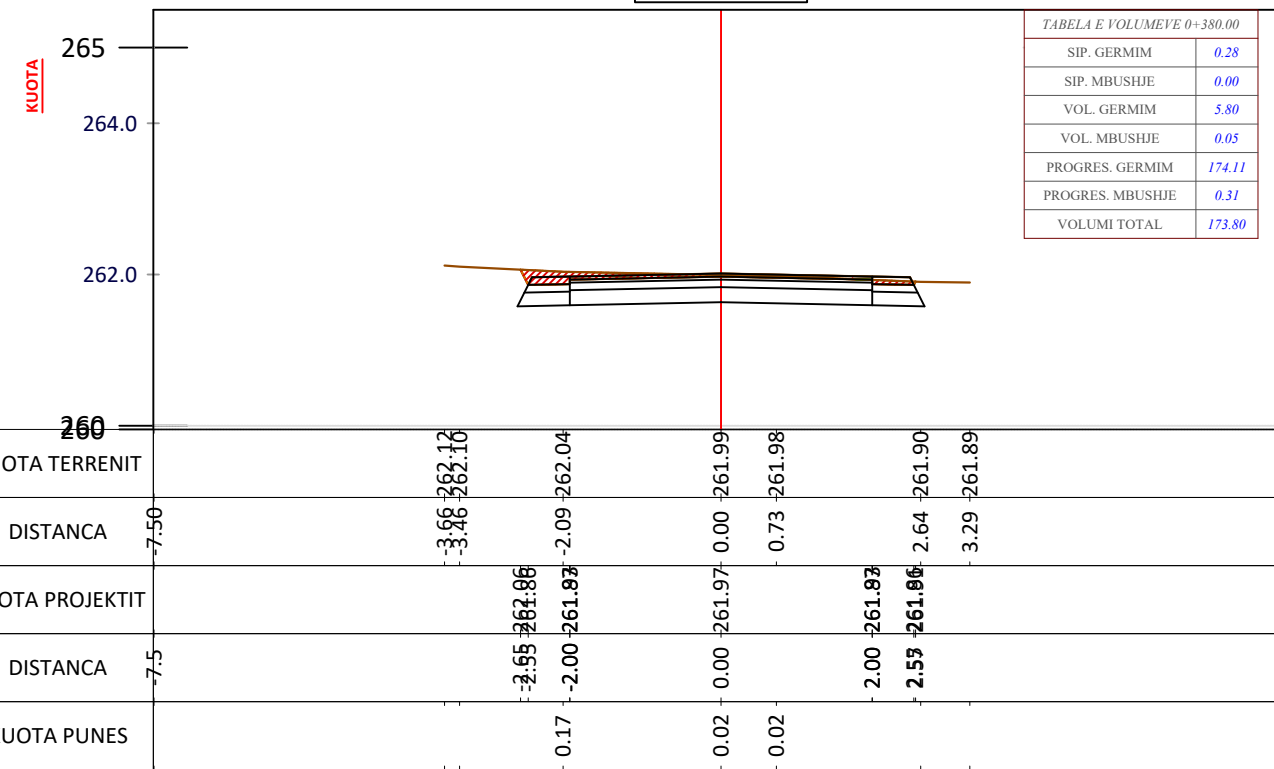
CS - 19  
PROG - 0+360.0



CS - 18  
PROG - 0+340.0



CS - 20  
PROG - 0+380.0



Porositës:

BASHKIA MALËSI  
E MADHE

Titulli i Projektit

SISTEMIMI ASFALTIM RRUGA  
DEGEZIM I RRUGES  
KOPLIK-RAZEM PER TEK RRUGA  
E REÇIT

Faza

PROJEKT ZBATIMI

Vula

Autor

"NOVATECH STUDIO" SHPK



Grupi projektimit:

ING. NDERTIMI	Mimoza TOMCO
ARKITEKT	Gerta NOVA
ING. HIDROTEKNIK	Klodjan NDOJ
ING. HIDROTEKNIK	Kostandin NOVA
ING. GJEOLGJIK	Antonela BAZHDARI
ING. NDERTIMI	Petrika DOKU

Vula

Kapitulli

PROJEKT ARKITEKTONIK

Titulli i Vizatimit

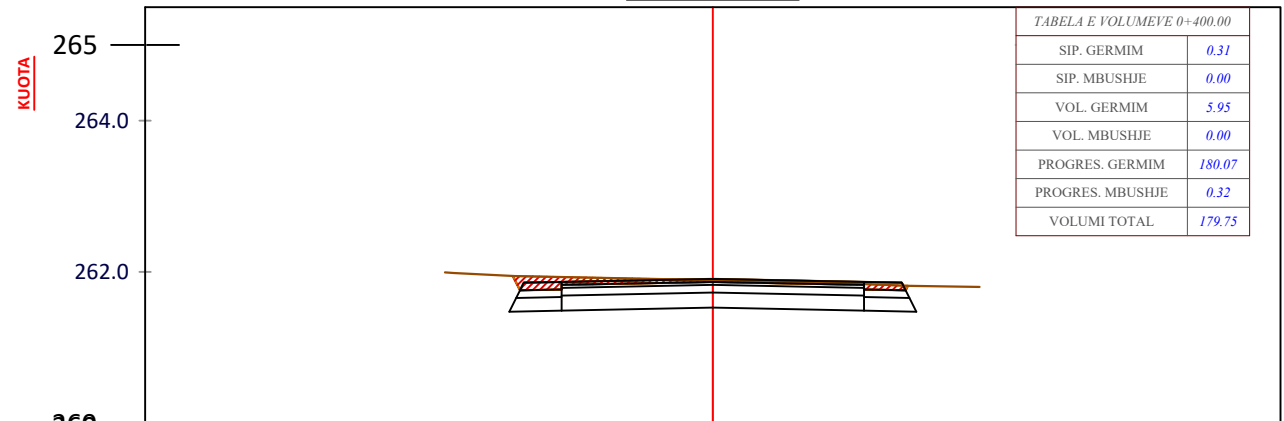
PROFILI TERTHOR

Realizuar **DHJETOR 2022** Shkalla **1:100**

Emërtimi i Fletës  
**A 1 - 48**

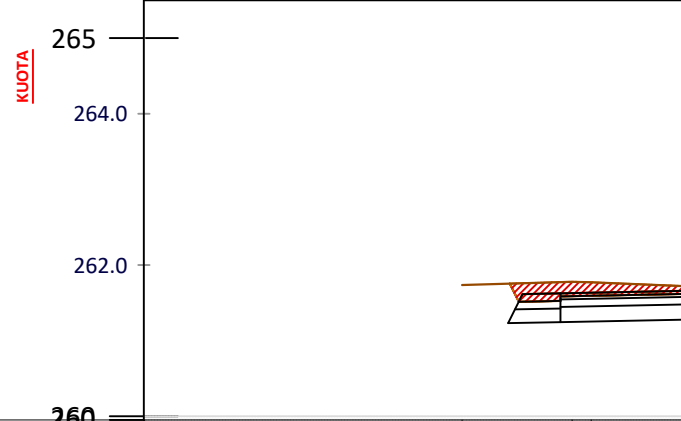
# PROFILI TERTHOR

CS - 21  
PROG - 0+400.0



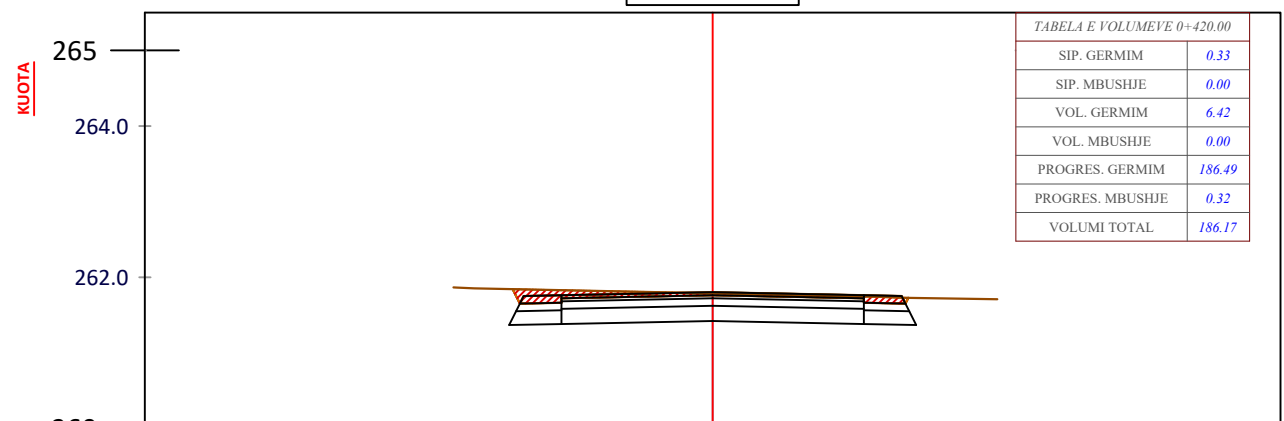
SIP. GERMIM	0.31
SIP. MBUSHJE	0.00
VOL. GERMIM	5.95
VOL. MBUSHJE	0.00
PROGRES. GERMIM	180.07
PROGRES. MBUSHJE	0.32
VOLUMI TOTAL	179.75

CS - 23  
PROG - 0+440.0



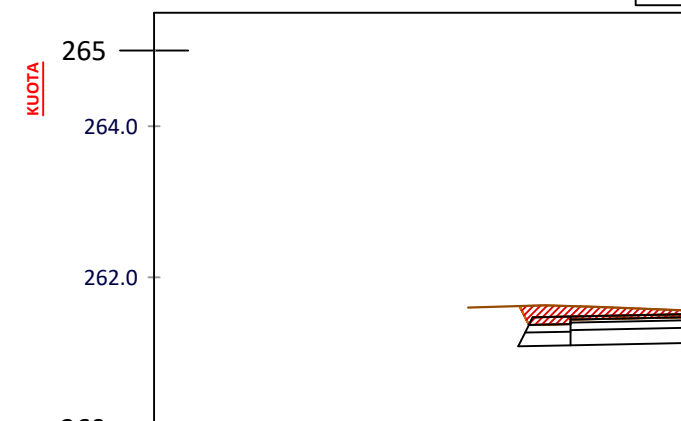
SIP. GERMIM	0.61
SIP. MBUSHJE	0.00
VOL. GERMIM	9.37
VOL. MBUSHJE	0.00
PROGRES. GERMIM	195.85
PROGRES. MBUSHJE	0.32
VOLUMI TOTAL	195.53

CS - 22  
PROG - 0+420.0



SIP. GERMIM	0.33
SIP. MBUSHJE	0.00
VOL. GERMIM	6.42
VOL. MBUSHJE	0.00
PROGRES. GERMIM	186.49
PROGRES. MBUSHJE	0.32
VOLUMI TOTAL	186.17

CS - 24  
PROG - 0+460.0



SIP. GERMIM	0.52
SIP. MBUSHJE	0.00
VOL. GERMIM	11.28
VOL. MBUSHJE	0.00
PROGRES. GERMIM	207.13
PROGRES. MBUSHJE	0.32
VOLUMI TOTAL	206.81

KUOTA TERRENIT	260	-3.43	-2.62	0.00	1.46	2.58	3.53	7.50
DISTANCA	7.50							
KUOTA PROJEKTIT	260	-2.55	-2.00	0.00	2.00	2.58		7.5
DISTANCA	7.5							
KUOTA PUNES	260	0.05	0.02	0.02	0.02			

KUOTA TERRENIT	260	-3.30	-1.84	0.00	1.96	2.59	3.75	7.50
DISTANCA	7.50							
KUOTA PROJEKTIT	260	-2.57	-2.00	0.00	2.00	2.59		7.5
DISTANCA	7.5							
KUOTA PUNES	260	0.19	0.18	0.08	0.04	0.00		

KUOTA TERRENIT	260	-3.49	-3.15	0.00	2.20	2.53	3.76	7.50
DISTANCA	7.50							
KUOTA PROJEKTIT	260	-2.55	-2.00	0.00	2.00	2.55		7.5
DISTANCA	7.5							
KUOTA PUNES	260	0.02	0.08	0.08	0.08			

KUOTA TERRENIT	260	-3.36	-2.34	0.00	0.85	2.55	3.36	7.50
DISTANCA	7.50							
KUOTA PROJEKTIT	260	-2.68	-2.00	0.00	2.00	2.55		7.5
DISTANCA	7.5							
KUOTA PUNES	260	0.25	0.16	0.06	0.04	0.06		

Porositës:  
**BASHKIA MALËSI  
E MADHE**

Titulli i Projektit  
**SISTEMIMI ASFALTIM RRUGA  
DEGEZIM I RRUGES  
KOPLIK-RAZEM PER TEK RRUGA  
E REÇIT**

Faza  
**PROJEKT ZBATIMI**

Vula  
Autor  
**"NOVATECH STUDIO" SHPK**  
  
**ADMIN ING. EMIL NOVA**

Grupi projektimit:  
ING. NDERTIMI MIMOZA TOMCO  
ARKITEKT GERTA NOVA  
ING. HIDROTEKNIK KLODJAN NDOJ  
ING. HIDROTEKNIK KOSTANDIN NOVA  
ING. GJEOLOGJIK ANTONELA BAZHDARI  
ING. NDERTIMI PETRIKA DOKU

Kapitulli  
**PROJEKT ARKITEKTONIK**

Titulli i Vizatimit  
**PROFILI TERTHOR**

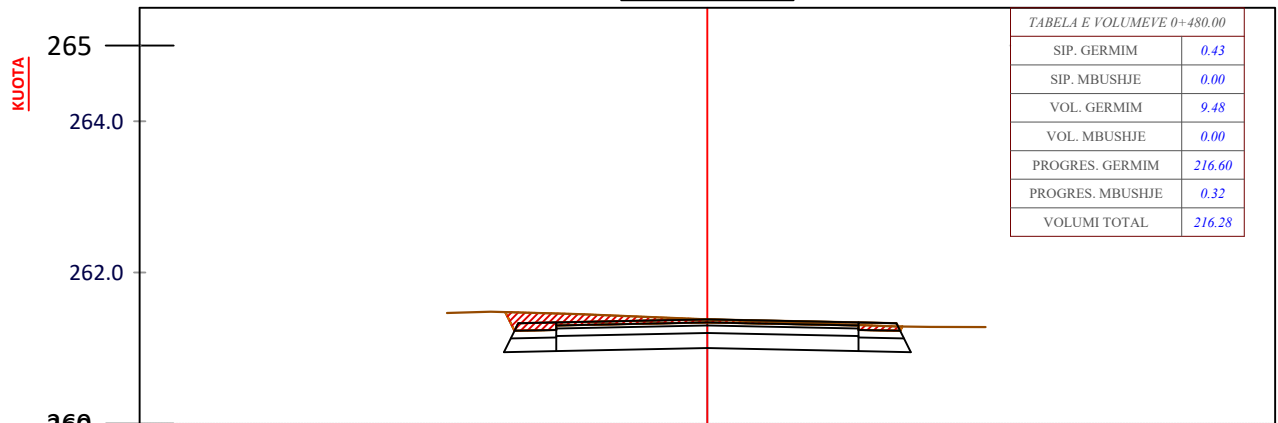
Realizuar **DHJETOR 2022** Shkalla **1:100**

Emërtimi i Fletës  
**A 1 - 49**



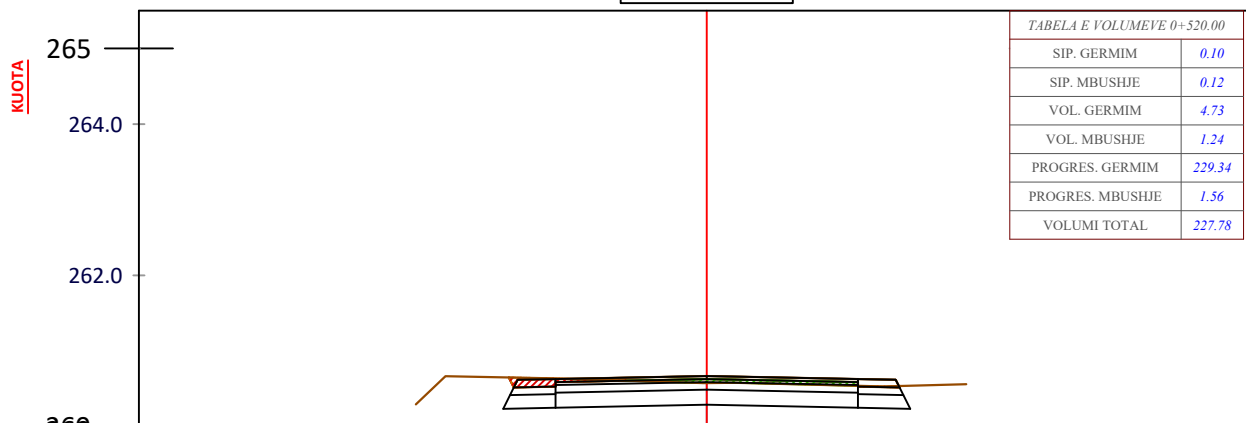
# PROFILI TERTHOR

CS - 25  
PROG - 0+480.0



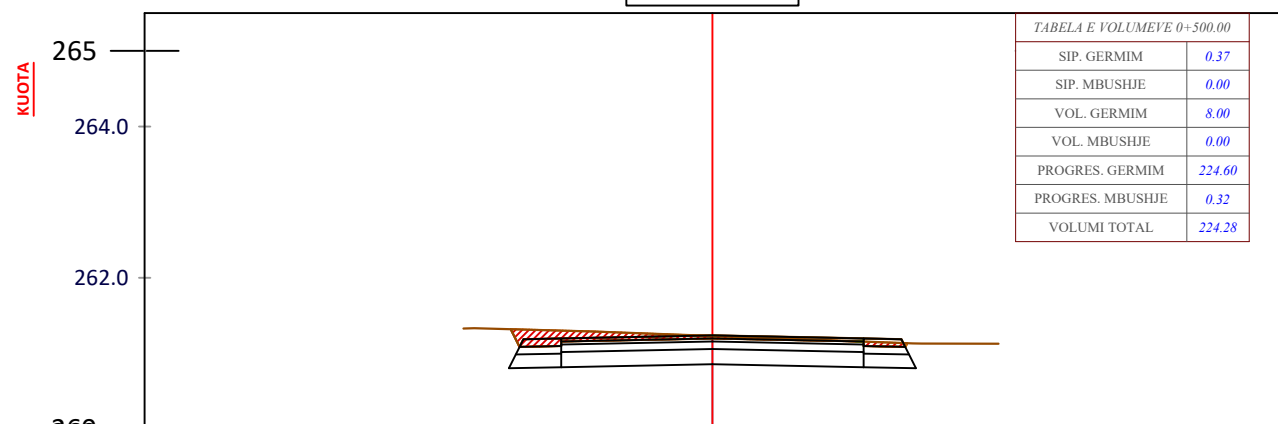
KUOTA TERRENIT	260	-3.44	-261.46	-2.86	-261.48	-1.71	-261.45	-0.30	-261.39	0.00	-261.38	2.48	-261.29	2.95	-261.28	3.68	-261.28
DISTANCA	7.50																7.50
KUOTA PROJEKTIT	260																
DISTANCA	7.5																7.5
KUOTA PUNES																	

CS - 27  
PROG - 0+520.0



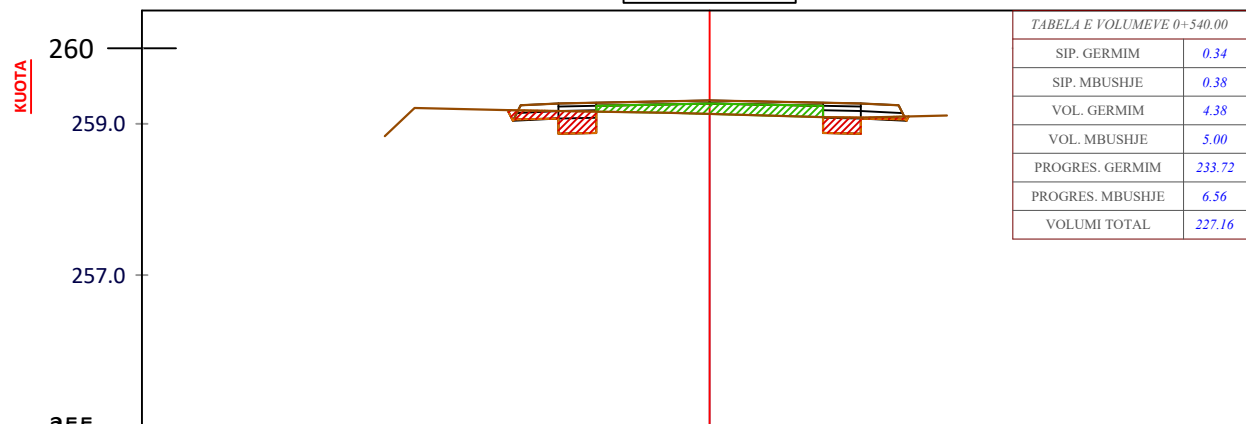
KUOTA TERRENIT	260	-3.85	-260.29	-3.46	-260.67	-2.08	-260.64	-1.49	-260.62	0.00	-260.58	0.37	-260.58	2.34	-260.53	3.43	-260.56
DISTANCA	7.50																7.50
KUOTA PROJEKTIT	260																
DISTANCA	7.5																7.5
KUOTA PUNES																	

CS - 26  
PROG - 0+500.0



KUOTA TERRENIT	260	-3.19	-261.33	-1.55	-261.29	-1.21	-261.28	0.00	-261.23	1.62	-261.16	2.00	-261.16	2.45	-261.08	2.97	-261.13	3.78	-261.13
DISTANCA	7.50																		7.50
KUOTA PROJEKTIT	260																		
DISTANCA	7.5																		7.5
KUOTA PUNES																			

CS - 28  
PROG - 0+540.0



KUOTA TERRENIT	255	-4.30	-258.84	-3.90	-259.21	-2.53	-259.18	-0.55	-259.15	0.00	-259.13	1.48	-259.09	2.02	-259.08	3.14	-259.11
DISTANCA	7.50																7.50
KUOTA PROJEKTIT	255																
DISTANCA	7.5																7.5
KUOTA PUNES																	

Porositës:  
**BASHKIA MALËSI  
E MADHE**

Titulli i Projektit  
**SISTEMIMI ASFALTIM RRUGA  
DEGEZIM I RRUGES  
KOPLIK-RAZEM PER TEK RRUGA  
E REÇIT**

Faza  
**PROJEKT ZBATIMI**

Vula  
Autor  
**"NOVATECH STUDIO" SHPK**  
  
**ADMIN ING. EMIL NOVA**

Grupi projektimit:  
ING. NDERTIMI MIMOZA TOMCO  
ARKITEKT GERTA NOVA  
ING. HIDROTEKNIK KLODJAN NDOJ  
ING. HIDROTEKNIK KOSTANDIN NOVA  
ING. GJEOLGIK ANTONELA BAZHDARI  
ING. NDERTIMI PETRIKA DOKU

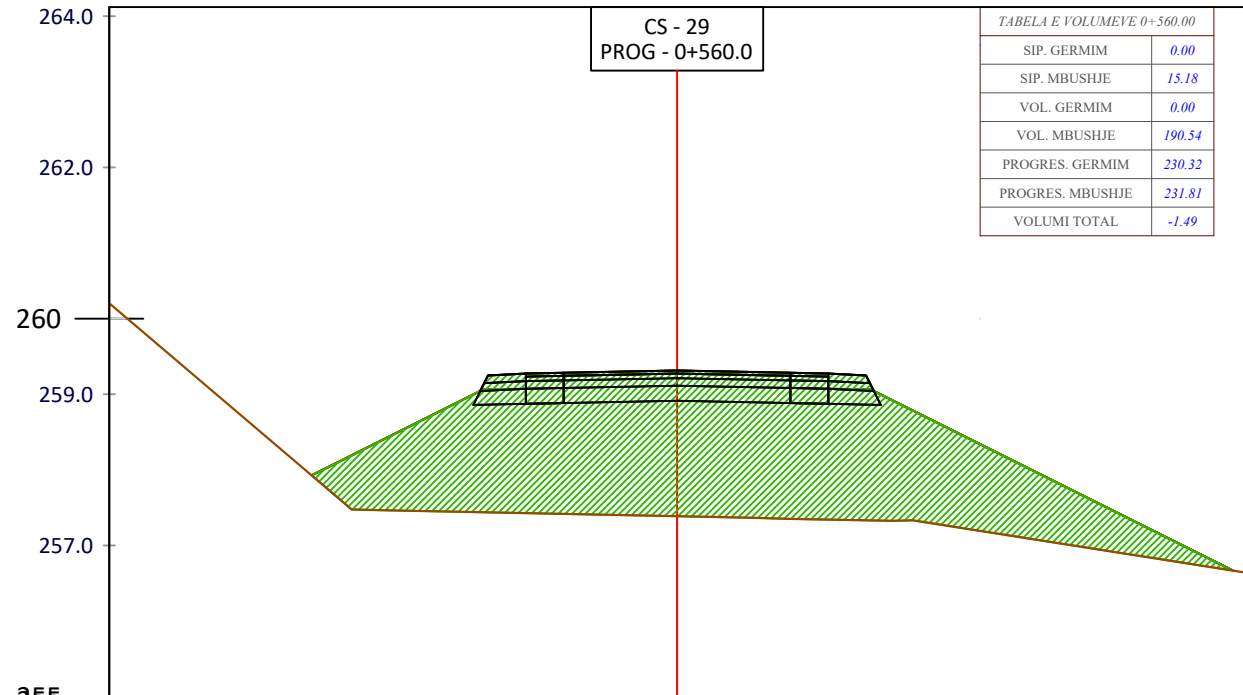
Kapitulli  
**PROJEKT ARKITEKTONIK**

Titulli i Vizatimit  
**PROFILI TERTHOR**

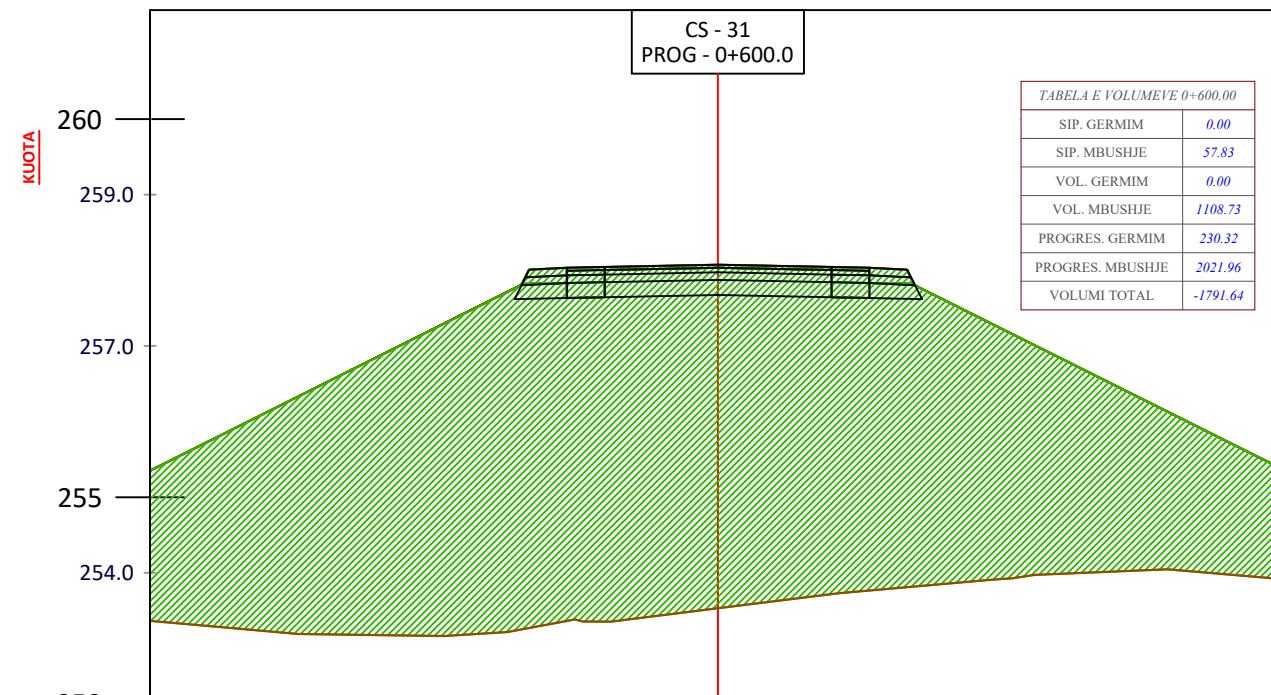
Realizuar **DHJETOR 2022** Shkalla **1:100**

Emërtimi i Fletës  
**A 1 - 50**

# PROFILI TERTHOR



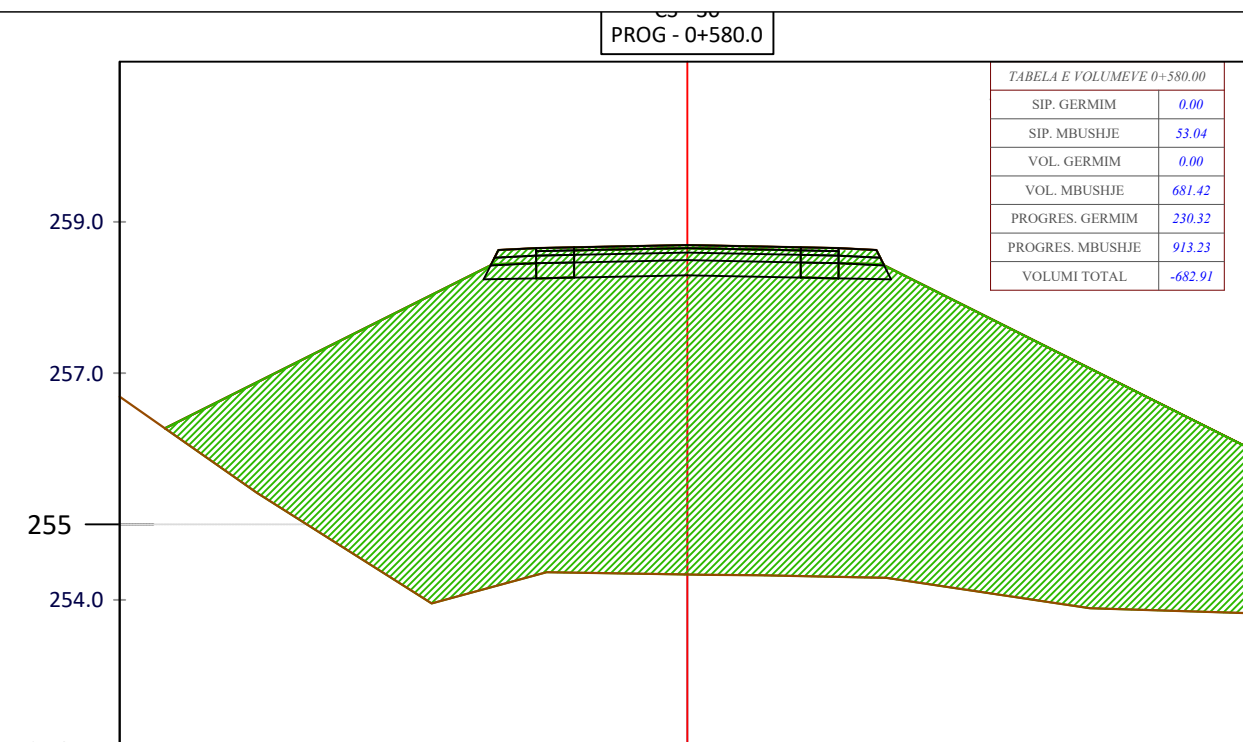
SIP. GERMIM	0.00
SIP. MBUSHJE	15.18
VOL. GERMIM	0.00
VOL. MBUSHJE	190.54
PROGRES. GERMIM	230.32
PROGRES. MBUSHJE	231.81
VOLUMI TOTAL	-1.49



SIP. GERMIM	0.00
SIP. MBUSHJE	57.83
VOL. GERMIM	0.00
VOL. MBUSHJE	1108.73
PROGRES. GERMIM	230.32
PROGRES. MBUSHJE	2021.96
VOLUMI TOTAL	-1791.64

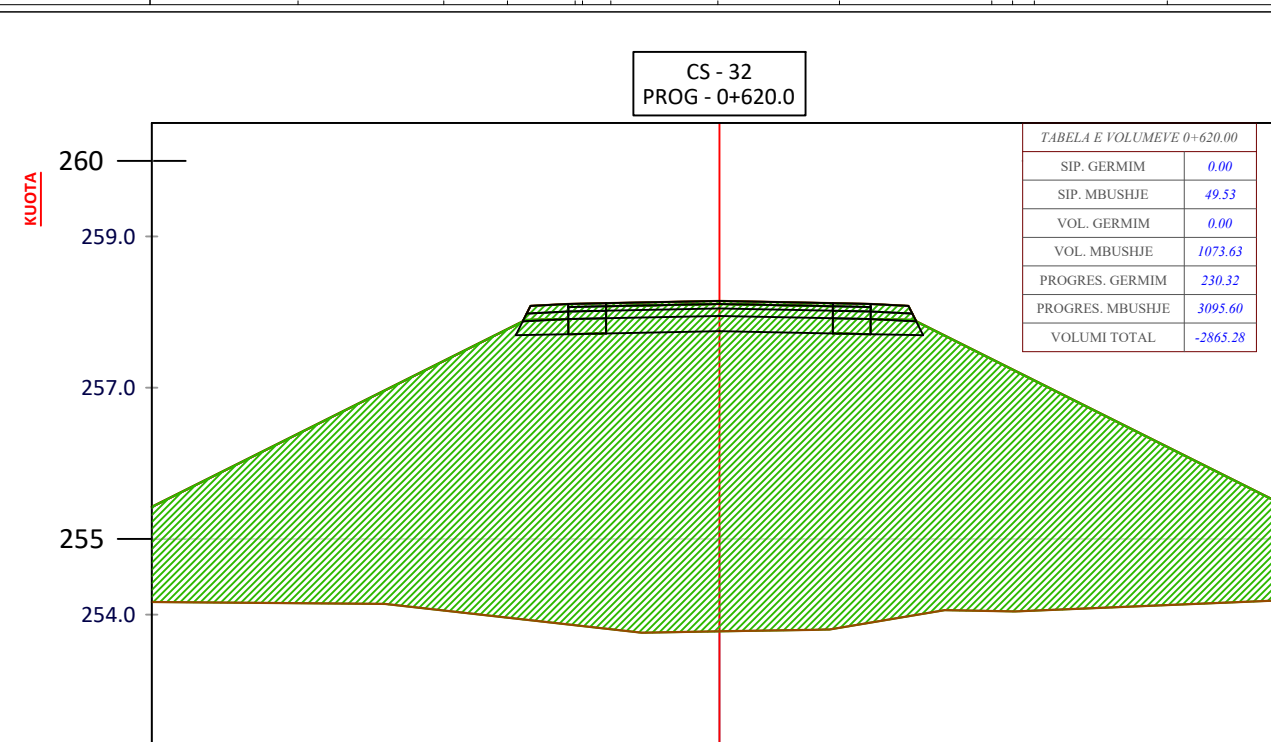
KUOTA TERRENIT	260.19	257.48	257.47	257.39	257.37	257.35	257.33	256.65
DISTANCA	-7.50	-4.30	-3.98	0.00	0.99	1.49	2.85	7.50
KUOTA PROJEKTTIT	257.93	259.06	258.87	259.27	258.88	258.87	259.06	256.67
DISTANCA	7.5	-4.83	-2.69	0.00	1.50	2.00	2.69	7.35
KUOTA PUNES	-0.71	-0.89	-1.89	-1.89	-1.89	-1.59	-1.45	

KUOTA TERRENIT	253.19	253.16	253.22	253.38	253.36	253.53	253.73	253.91	253.93	253.97	254.05
DISTANCA	-5.55	-3.62	-2.78	-1.99	-1.42	0.00	1.61	3.62	3.90	4.19	5.94
KUOTA PROJEKTTIT	257.80	257.80	257.83	258.00	258.00	258.03	258.00	257.83	257.99	257.99	257.99
DISTANCA	-2.74	-2.00	-1.50	0.00	1.50	2.00	2.98	3.38	3.23	3.04	-2.09
KUOTA PUNES	-3.14	-4.13	-4.50	-4.28	-4.65	-4.50	-3.91	-3.38	-3.23	-3.04	-2.09



SIP. GERMIM	0.00
SIP. MBUSHJE	53.04
VOL. GERMIM	0.00
VOL. MBUSHJE	681.42
PROGRES. GERMIM	230.32
PROGRES. MBUSHJE	913.23
VOLUMI TOTAL	-682.91

KUOTA TERRENIT	255.42	253.95	254.37	254.33	254.33	254.30	254.29	253.89
DISTANCA	-5.69	-3.38	-1.86	0.00	0.97	2.20	2.63	5.32
KUOTA PROJEKTTIT	256.27	258.42	258.45	258.65	258.80	258.45	258.42	256.27
DISTANCA	-6.91	-2.69	-2.00	0.00	1.50	2.00	2.69	6.91
KUOTA PUNES	-1.46	-4.08	-3.89	-4.32	-4.31	-4.15	-4.12	-3.17



SIP. GERMIM	0.00
SIP. MBUSHJE	49.53
VOL. GERMIM	0.00
VOL. MBUSHJE	1073.63
PROGRES. GERMIM	230.32
PROGRES. MBUSHJE	3095.60
VOLUMI TOTAL	-2865.28

KUOTA TERRENIT	254.14	253.76	253.78	253.80	254.06	254.04	254.04
DISTANCA	-4.43	-1.03	0.00	1.25	2.98	3.91	
KUOTA PROJEKTTIT	257.80	257.80	258.11	258.08	257.80	257.80	257.80
DISTANCA	-2.69	-2.00	0.00	1.75	2.00	2.69	
KUOTA PUNES	-9.98	-4.50	-4.50	-4.28	-4.65	-4.50	-3.91

Porositës:  
**BASHKIA MALËSI  
E MADHE**

Titulli i Projektit  
**SISTEMIMI ASFALTIM RRUGA  
DEGEZIM I RRUGES  
KOPLIK-RAZEM PER TEK RRUGA  
E REÇIT**

Faza  
**PROJEKT ZBATIMI**

Vula  
Autor  
**"NOVATECH STUDIO" SHPK**  
**ADMIN ING. EMIL NOVA**

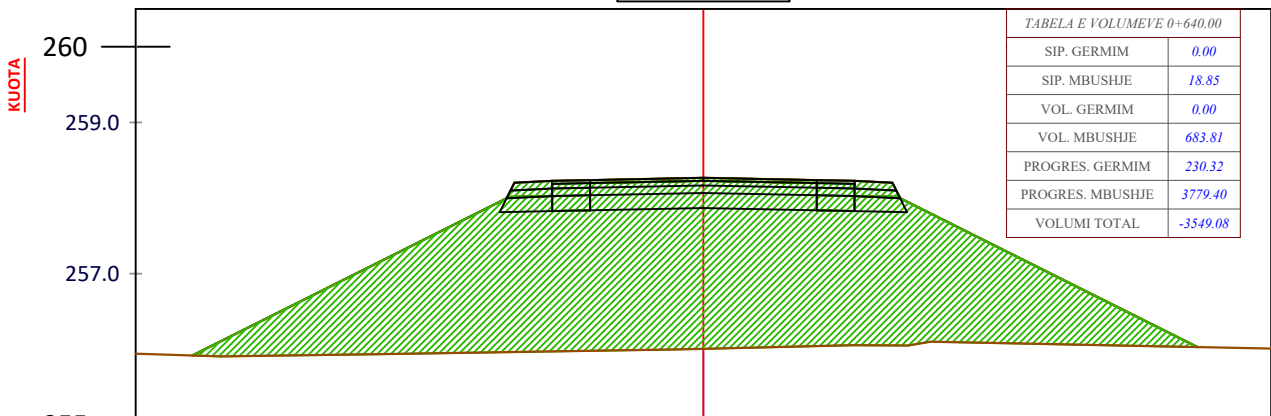
Grupi projektimit:  
ING. NDERTIMI MIMOZA TOMCO  
ARKITEKT GERTA NOVA  
ING. HIDROTEKNIK KLODJAN NDOJ  
ING. HIDROTEKNIK KOSTANDIN NOVA  
ING. GJEOLGJIK ANTONELA BAZHDARI  
ING. NDERTIMI PETRIKA DOKU

Vula  
Kapitulli  
**PROJEKT ARKITEKTONIK**

Titulli i Vizatimit  
**PROFILI TERTHOR**  
Realizuar **DHJETOR 2022** Shkalla **1:100**  
Emërtimi i Fletës  
**A 1 - 51**

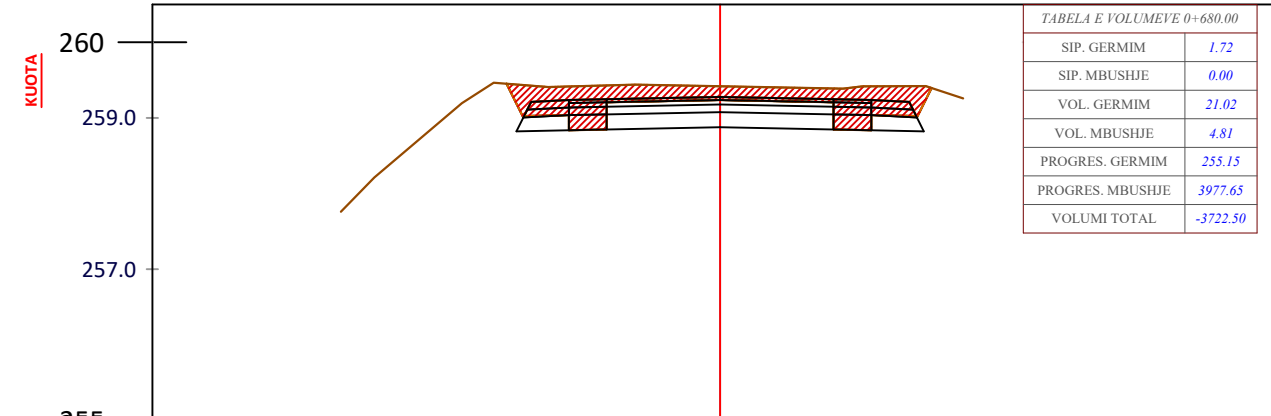
# PROFILI TERTHOR

CS - 33  
PROG - 0+640.0



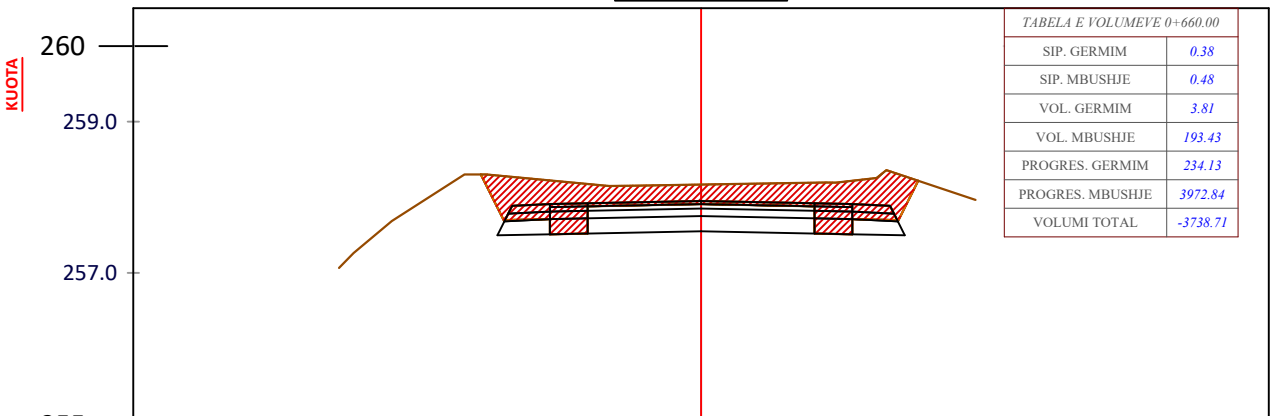
KUOTA TERRENIT	255.96	255.91	255.94	256.00	256.01	256.05	256.05	256.10	255.96
DISTANCA	-8.00	-6.38	-4.28	-0.43	0.00	1.98	2.71	3.01	-8.00
KUOTA PROJEKTTIT	255.92	255.00	258.03	258.23	258.80	258.83	258.00	256.03	255.92
DISTANCA	-8.0	-6.76	-2.00	0.00	1.50	2.00	2.60	6.54	-8.0
KUOTA PUNES	-0.20	-1.22	-2.22	-2.22	-1.77	-1.89	-1.69	-0.20	-0.20

CS - 35  
PROG - 0+680.0



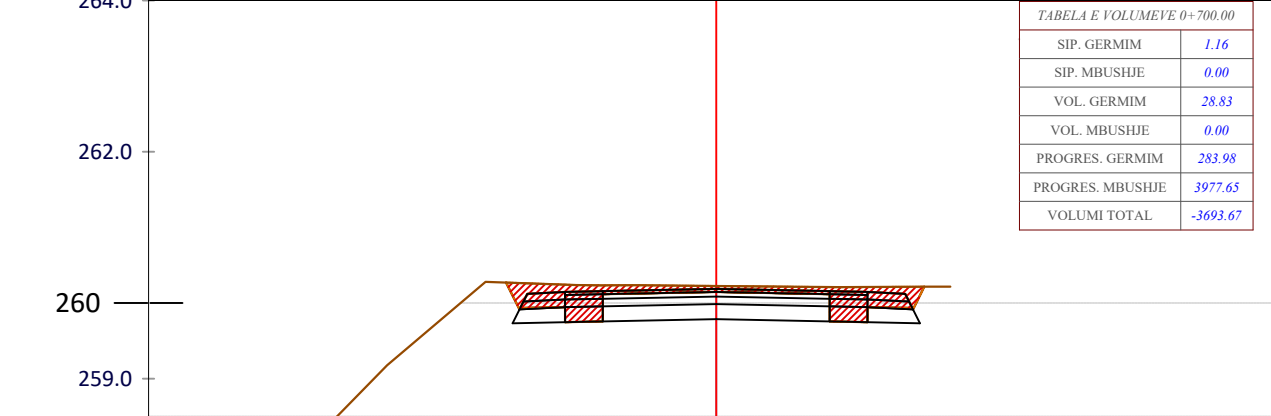
KUOTA TERRENIT	255.76	258.21	259.19	259.46	259.41	259.44	259.42	259.39	258.39
DISTANCA	-7.50	-5.02	-4.57	-3.42	-2.99	-2.27	-1.12	0.00	7.50
KUOTA PROJEKTTIT	255.76	258.21	259.45	259.02	258.84	258.85	259.24	258.85	258.39
DISTANCA	-7.5	-5.02	-2.82	-2.66	-2.00	-1.50	0.00	1.50	-7.5
KUOTA PUNES	-0.20	-0.20	0.38	0.23	0.18	0.18	0.18	0.54	-0.20

CS - 34  
PROG - 0+660.0



KUOTA TERRENIT	257.26	257.69	258.30	258.30	258.15	258.15	258.17	258.20	257.97	257.04	
DISTANCA	-7.50	-4.79	-4.09	-3.13	-2.85	-1.22	-0.85	0.00	1.98	3.63	-7.50
KUOTA PROJEKTTIT	257.06	257.88	258.30	257.88	257.91	257.88	257.88	257.88	257.88	257.06	-7.50
DISTANCA	-7.5	-4.60	-2.00	-1.50	0.00	1.50	2.00	2.60	2.87	-7.5	-7.5
KUOTA PUNES	0.14	0.26	0.26	0.26	0.26	0.68	0.68	0.68	0.68	0.14	0.14

CS - 36  
PROG - 0+700.0



KUOTA TERRENIT	258.46	259.18	260.28	260.24	260.23	260.24	260.23	260.21	260.22	258.90
DISTANCA	-7.50	-5.05	-4.35	-3.05	-1.85	-1.54	-1.05	0.00	1.62	7.50
KUOTA PROJEKTTIT	258.46	259.32	259.95	259.70	259.70	259.70	260.15	260.15	260.22	258.90
DISTANCA	-7.5	-5.05	-2.78	-2.60	-2.00	-1.50	0.00	1.50	2.59	-7.5
KUOTA PUNES	0.49	0.48	0.11	0.08	0.46	0.46	0.46	0.46	0.46	0.49

Porositës:  
**BASHKIA MALËSI  
E MADHE**

Titulli i Projektit  
**SISTEMIMI ASFALTIM RRUGA  
DEGEZIM I RRUGES  
KOPLIK-RAZEM PER TEK RRUGA  
E REÇIT**

Faza  
**PROJEKT ZBATIMI**

Vula

Autor  
**"NOVATECH STUDIO" SHPK**  
  
**ADMIN ING. EMIL NOVA**

Grupi projektimit:  
ING. NDERTIMI MIMOZA TOMCO  
ARKITEKT GERTA NOVA  
ING. HIDROTEKNIK KLODJAN NDOJ  
ING. HIDROTEKNIK KOSTANDIN NOVA  
ING. GJEOLGJIK ANTONELA BAZHDARI  
ING. NDERTIMI PETRIKA DOKU

Vula

Kapitulli  
**PROJEKT ARKITEKTONIK**

Titulli i Vizatimit  
**PROFILI TERTHOR**

Realizuar  
**DHJETOR 2022**

Shkalla  
**1:100**

Emërtimi i Fletës  
**A 1 - 52**

