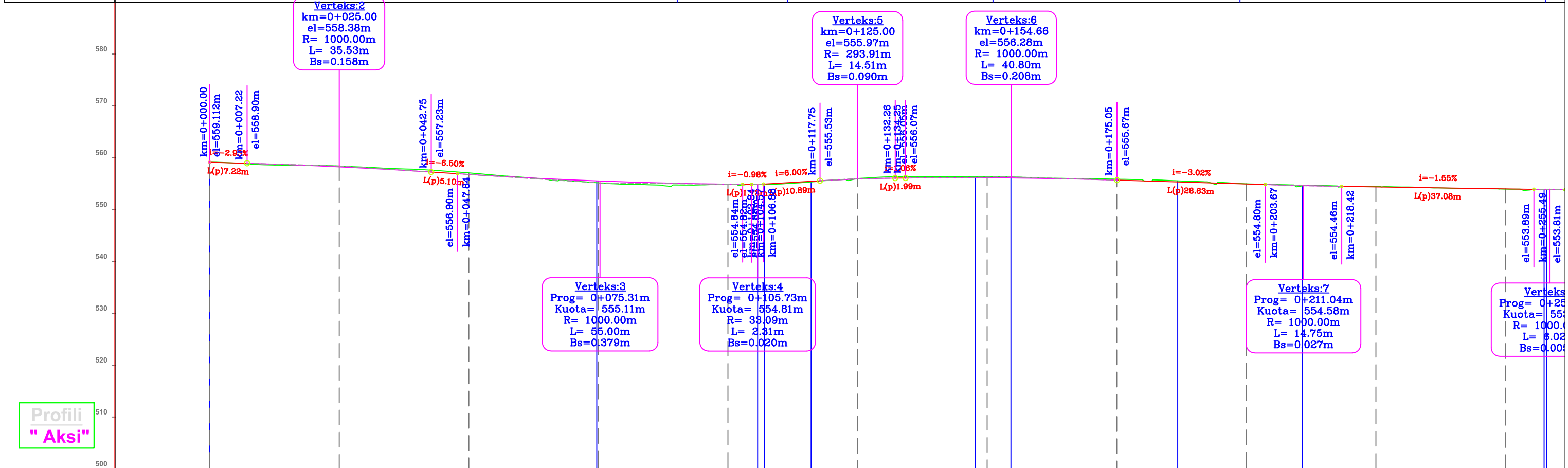


Gjeometria Horizontale	0+000	L=74.68m	0+075	R=79.43m K=30.85m	0+106	R=79.43m K=9.01m	L=31.63m	0+148	R=79.43m K=6.91m	0+187	L=32.18m	0+211	R=21.18m K=22.78m	L=46.63m	0+258	R=1000.0m K=10.0m
-------------------------------	-------	----------	-------	----------------------	-------	---------------------	----------	-------	---------------------	-------	----------	-------	----------------------	----------	-------	----------------------

Nr.Verteksi				V-1	V-2			V-3		V-4					V-5
--------------------	--	--	--	------------	------------	--	--	------------	--	------------	--	--	--	--	------------



CS-NR.	CS-1	CS-2	CS-3	CS-4	CS-5	CS-6	CS-7	CS-8	CS-9	CS-10	CS-11
Distanca	25										
Pjesore	25										
Progresive	0+000	0+025	0+050	0+075	0+100	0+125	0+150	0+175	0+200	0+225	0+250
Kuota	559.11, 558.38, 557.07, 555.14, 554.80, 555.97, 556.32, 555.84, 554.94, 554.43, 553.94										
Terreni	559.11, 558.38, 557.07, 555.14, 554.80, 555.97, 556.32, 555.84, 554.94, 554.43, 553.94										
Projektit	559.11, 558.22, 556.76, 555.50, 554.87, 555.88, 556.11, 555.67, 554.91, 554.36, 553.97										
Punes	0.00, -0.16, -0.31, 0.37, 0.07, -0.09, -0.22, -0.18, -0.03, -0.07, 0.04										

Gjeometria Vertikale	L=7.22m i=-2.93%	R=1000.0m K=10.0m	L=5.09m i=-6.50%	R=1000.0m K=10.0m	L=2.31m i=6.00%	R=293.9m K=2.9m	L=14.51m i=6.00%	R=1000.0m K=10.0m	L=28.63m i=-3.02%	R=1000.0m K=10.0m	L=37.07m i=-1.55%	R=1000.0m K=10.0m
-----------------------------	---------------------	----------------------	---------------------	----------------------	--------------------	--------------------	---------------------	----------------------	----------------------	----------------------	----------------------	----------------------

POROSITES : BASHKIA DIBER
SISTEMIM ASFALTIM RRUGA FSHATI BURIM

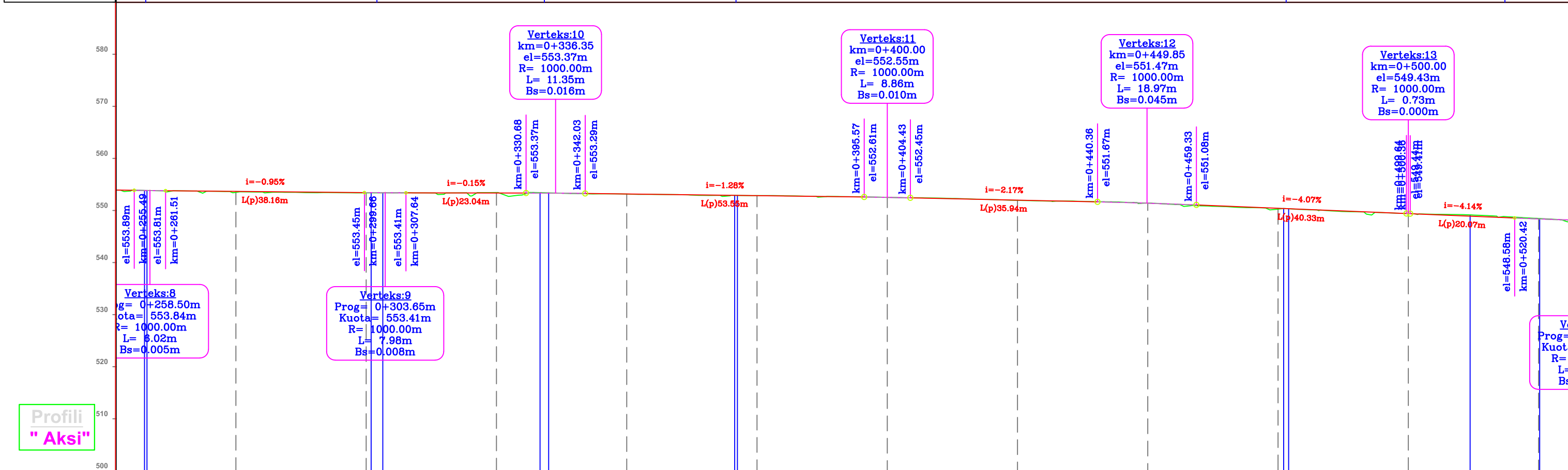
EMERTIMI : PROFILI GJATESOR

"ERALD-G" sh.p.k
Rruga "Kongresi i Lushnjes"
Tirane

DREJTUES PROJEKTI	PROJEKTUES	
Ing.Gezim ISLAMI	Ing.Erindi GJOKA	Hidr.Anisa ZAKA
	Top.Alfred NDREGJONI	Mek.Arben MUHA
	Top.Kujtim CANAMETI	Ing.Eraldo ISLAMI

SHKALLA	FLETA
SHK - 1:750	3 - 01
TIRANE 2022	FORMAT A3


Gjeometria Horizontale	R=1000.0m K=10.0m	L=43.02m	R=1000.0m K=10.0m	L=30.18m	R=1000.0m K=10.0m	L=35.70m	R=1000.0m K=10.0m	L=104.84m	R=1000.0m K=10.0m	L=34.83m	R=1000.0m K=10.0m	L=35.14m K=13.28m
Nr.Verteksi	V-5	V-6	V-7	V-8	V-9	V-10						



CS-NR.		CS-12	CS-13	CS-14	CS-15	CS-16	CS-17	CS-18	CS-19	CS-20	CS-21	CS-22
Distanca	Pjesore	25	25	25	25	25	25	25	25	25	25	25
	Progresive	0+275	0+300	0+325	0+350	0+375	0+400	0+425	0+450	0+475	0+500	0+525
Kuota	Terreni	553.51	553.41	553.47	553.18	552.88	552.55	551.97	551.46	550.28	549.43	548.50
	Projektit	553.69	553.45	553.38	553.19	552.87	552.54	552.01	551.42	550.44	549.43	548.40
	Punes	0.18	0.04	-0.08	0.01	-0.01	-0.01	0.04	-0.04	0.16	0.00	-0.10
Gjeometria Vertikale	R=1000.0m K=10.0m	L=38.16m i=-0.95%	R=1000.0m K=10.0m	L=23.04m i=-0.15%	R=1000.0m K=10.0m	L=53.54m i=-1.28%	R=1000.0m K=10.0m	L=35.99m i=-2.17%	R=1000.0m K=10.0m	L=40.30m i=-4.07%	R=1000.0m K=10.0m	L=20.06m i=-4.14%

POROSITES : BASHKIA DIBER
SISTEMIM ASFALTIM RRUGA FSHATI BURIM

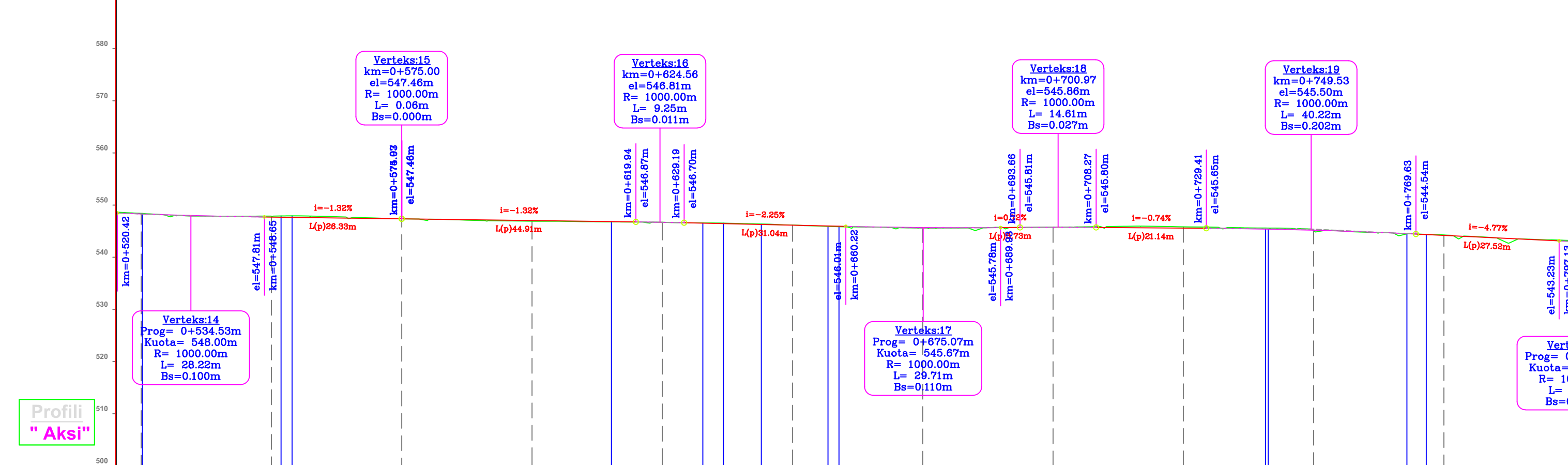
EMERTIMI : PROFILI GJATESOR
 "ERALD-G" sh.p.k
 Rruga "Kongresi i Lushnjes"
 Tirane



DREJTUES PROJEKTI	PROJEKTUES	
Ing.Gezim ISLAMI	Ing.Erindi GJOKA	Hidr.Anisa ZAKA
	Top.Alfred NDREGJONI	Mek.Arben MUHA
	Top.Kujtim CANAMETI	Ing.Eraldo ISLAMI

SHKALLA	FLETA
SHK - 1:750	3 - 02
TIRANE 2022	FORMAT A3

Gjeometria Horizontale										
Nr.Verteksi	0	V-11	V-12	V-13	V-14		V-15	V-16	V-17	V-18



CS-NR.	CS-22	CS-23	CS-24	CS-25	CS-26	CS-27	CS-28	CS-29	CS-30	CS-31	CS-32	CS-33																																							
Distanca	<table border="1"> <tr> <td>Pjesore</td> <td>25</td><td>25</td><td>25</td><td>25</td><td>25</td><td>25</td><td>25</td><td>25</td><td>25</td><td>25</td><td>25</td><td>25</td> </tr> <tr> <td>Progresive</td> <td>0+525</td><td>0+550</td><td>0+575</td><td>0+600</td><td>0+625</td><td>0+650</td><td>0+675</td><td>0+700</td><td>0+725</td><td>0+750</td><td>0+775</td><td>0+800</td> </tr> </table>												Pjesore	25	25	25	25	25	25	25	25	25	25	25	25	Progresive	0+525	0+550	0+575	0+600	0+625	0+650	0+675	0+700	0+725	0+750	0+775	0+800													
Pjesore	25	25	25	25	25	25	25	25	25	25	25	25																																							
Progresive	0+525	0+550	0+575	0+600	0+625	0+650	0+675	0+700	0+725	0+750	0+775	0+800																																							
Kuota	<table border="1"> <tr> <td>Terreni</td> <td>548.50</td><td>547.95</td><td>547.46</td><td>547.00</td><td>546.80</td><td>546.27</td><td>545.67</td><td>545.85</td><td>545.92</td><td>545.19</td><td>544.36</td><td>543.23</td> </tr> <tr> <td>Projektit</td> <td>548.40</td><td>547.79</td><td>547.46</td><td>547.13</td><td>546.79</td><td>546.24</td><td>545.78</td><td>545.83</td><td>545.68</td><td>545.28</td><td>544.29</td><td>543.23</td> </tr> <tr> <td>Punes</td> <td>-0.10</td><td>-0.15</td><td>0.00</td><td>0.13</td><td>-0.01</td><td>-0.04</td><td>0.11</td><td>-0.02</td><td>-0.24</td><td>0.09</td><td>-0.08</td><td>-0.19</td> </tr> </table>												Terreni	548.50	547.95	547.46	547.00	546.80	546.27	545.67	545.85	545.92	545.19	544.36	543.23	Projektit	548.40	547.79	547.46	547.13	546.79	546.24	545.78	545.83	545.68	545.28	544.29	543.23	Punes	-0.10	-0.15	0.00	0.13	-0.01	-0.04	0.11	-0.02	-0.24	0.09	-0.08	-0.19
Terreni	548.50	547.95	547.46	547.00	546.80	546.27	545.67	545.85	545.92	545.19	544.36	543.23																																							
Projektit	548.40	547.79	547.46	547.13	546.79	546.24	545.78	545.83	545.68	545.28	544.29	543.23																																							
Punes	-0.10	-0.15	0.00	0.13	-0.01	-0.04	0.11	-0.02	-0.24	0.09	-0.08	-0.19																																							
Gjeometria Vertikale																																																			

POROSITES : BASHKIA DIBER
SISTEMIM ASFALTIM RRUGA FSHATI BURIM

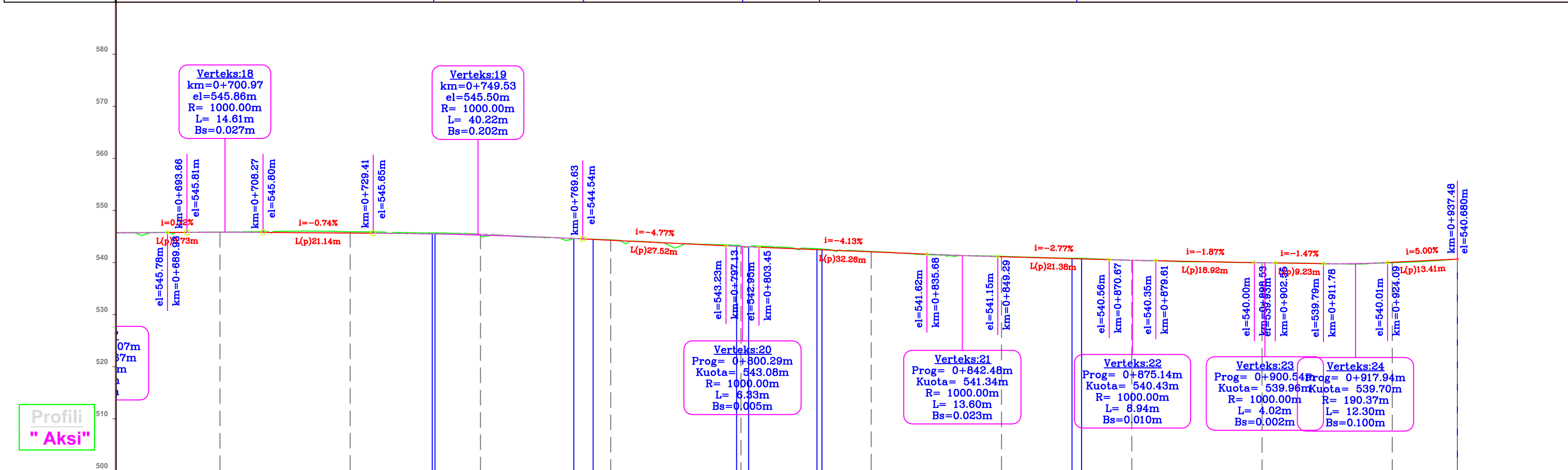
EMERTIMI : PROFILI GJATESOR

"ERALD-G" sh.p.k
 Rruga "Kongresi i Lushnjes"
 Tirane

DREJTUES PROJEKTI	PROJEKTUES	
Ing.Gezim ISLAMI	Ing.Erindi GJOKA	Hidr.Anisa ZAKA
	Top.Alfred NDREGJONI	Mek.Arben MUHA
	Top.Kujtim CANAMETI	Ing.Eraldo ISLAMI

SHKALLA	FLETA
SHK - 1:750	3 - 03
TIRANE 2022	FORMAT A3

Gjeometria Horizontale	L=81.84m R=1000.0m K=10.0m L=26.63m L=10.77m L=27.53m R=1000.0m K=10.0m L=13.12m R=1000.0m K=10.0m L=47.99m R=1000.0m K=10.0m L=72.11m 0+837									
Nr.Verteksi	V-15 V-16 V-17 V-18 V-19									



CS-NR.	CS-29 CS-30 CS-31 CS-32 CS-33 CS-34 CS-35 CS-36 CS-37 CS-38 CS-39														
Distanca	Pjesore	25		25		25		25		25		25		12	
	Progresive	0+700		0+725		0+750		0+775		0+800		0+825		0+850	
Kuota	Terreni	-545.85		-545.92		-545.19		-544.36		-543.23		-542.14		-541.21	
	Projektit	-545.83		-545.68		-545.28		-544.29		-543.10		-542.06		-541.13	
	Punes	-0.02		-0.24		0.09		-0.08		-0.13		-0.08		-0.08	

Gjeometria Vertikale										
-----------------------------	--	--	--	--	--	--	--	--	--	--

POROSITES : BASHKIA DIBER
SISTEMIM ASFALTIM RRUGA FSHATI BURIM

EMERTIMI : PROFILI GJATESOR

"ERALD-G" sh.p.k
 Rruga "Kongresi i Lushnjes"
 Tirane

DREJTUES PROJEKTI	PROJEKTUES	
Ing.Gezim ISLAMI	Ing.Erindi GJOKA	Hidr.Anisa ZAKA
	Top.Alfred NDREGJONI	Mek.Arben MUHA
	Top.Kujtim CANAMETI	Ing.Eraldo ISLAMI

SHKALLA	FLETA
SHK - 1:750	3 - 04
TIRANE 2022	FORMAT A3