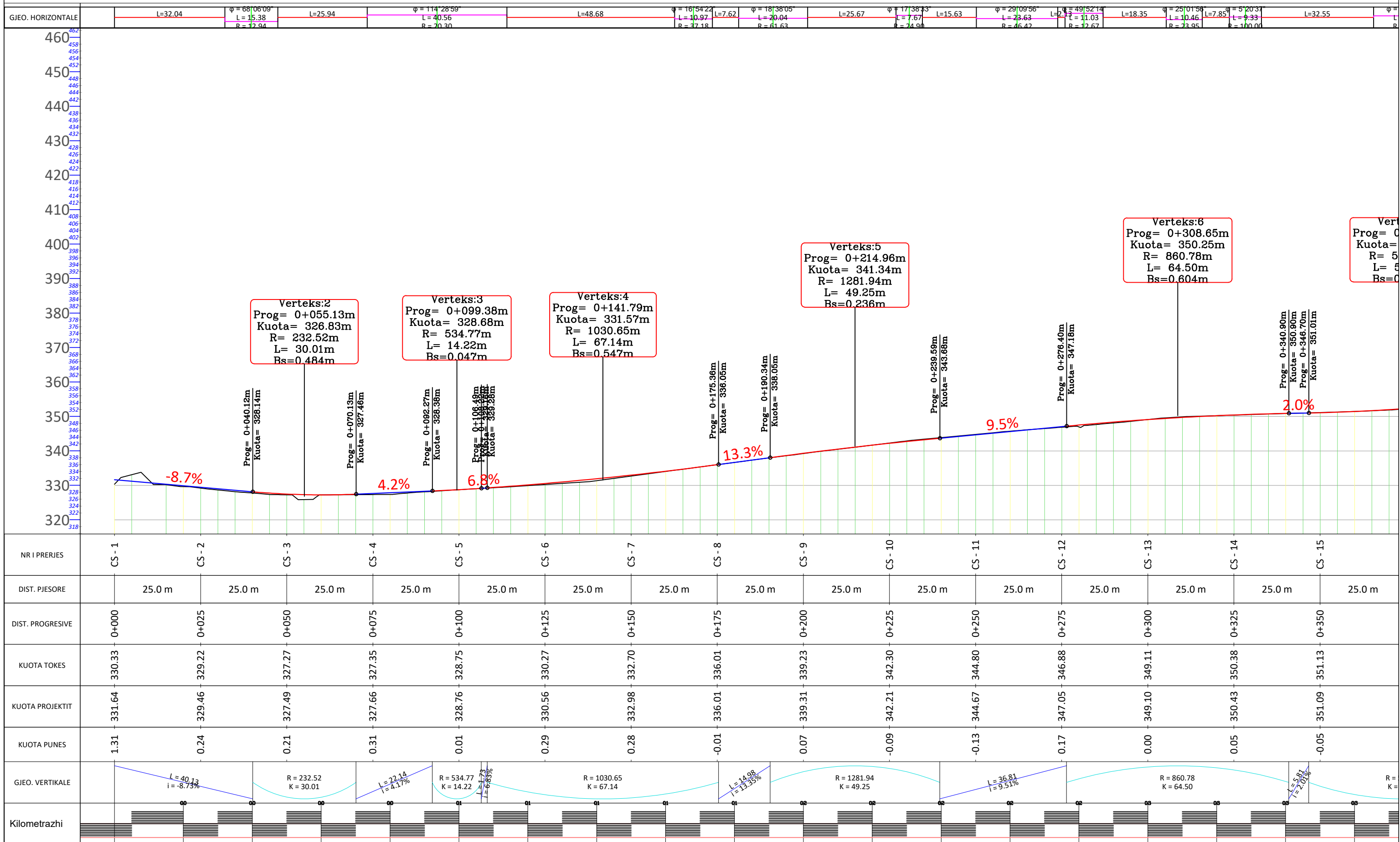


PROFILI GJATESOR SH_V 1:1000 SH_H 1:1000

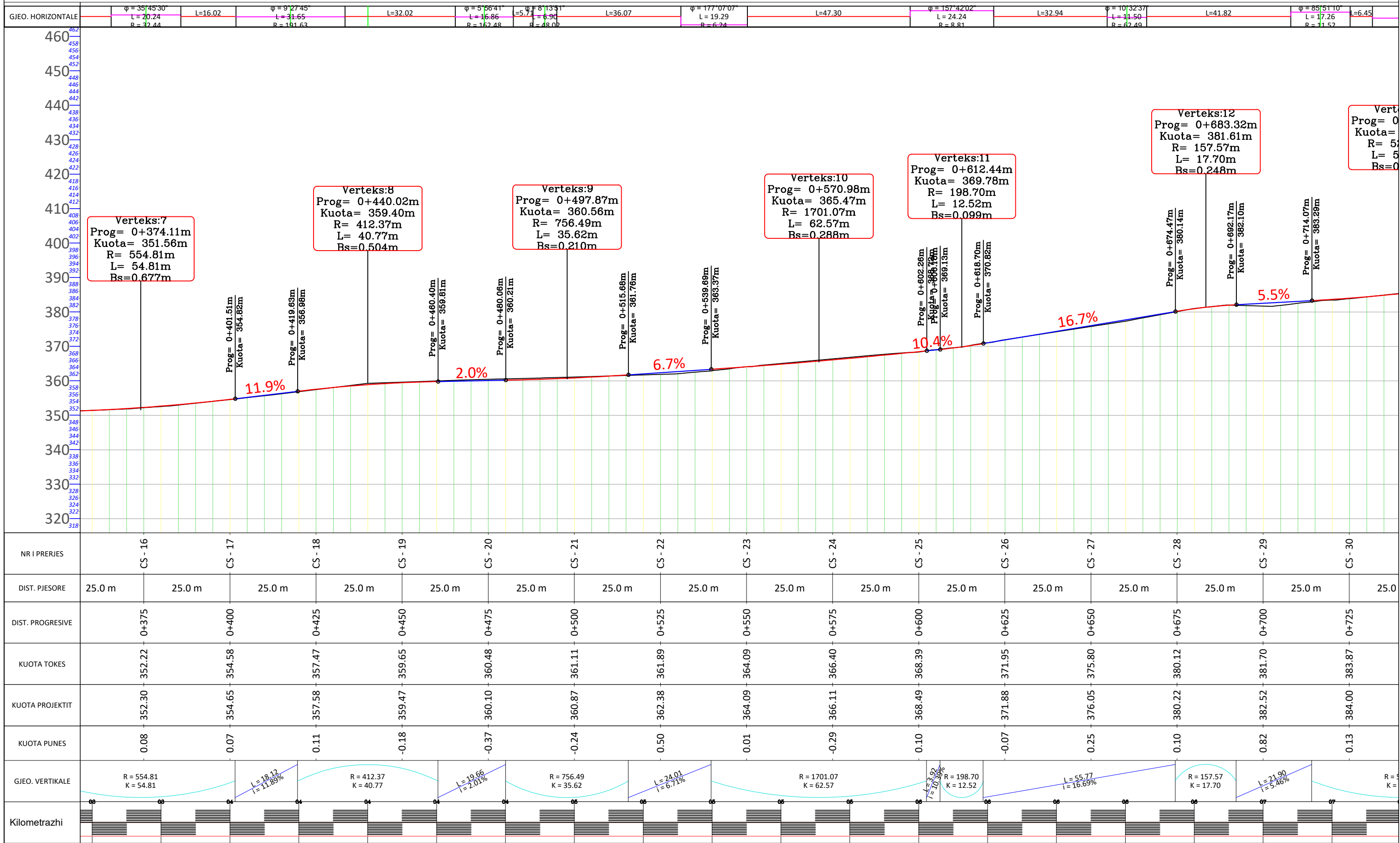


NR I PRERJES	CS - 1	CS - 2	CS - 3	CS - 4	CS - 5	CS - 6	CS - 7	CS - 8	CS - 9	CS - 10	CS - 11	CS - 12	CS - 13	CS - 14	CS - 15	
DIST. PJESORE	25.0 m	25.0 m	25.0 m	25.0 m	25.0 m	25.0 m	25.0 m	25.0 m	25.0 m	25.0 m	25.0 m	25.0 m	25.0 m	25.0 m	25.0 m	
DIST. PROGRESIVE	0+000	0+025	0+050	0+075	0+100	0+125	0+150	0+175	0+200	0+225	0+250	0+275	0+300	0+325	0+350	
KUOTA TOKES	330.33	329.22	327.27	327.35	328.75	330.27	332.70	336.01	339.23	342.30	344.80	346.88	349.11	350.38	351.13	
KUOTA PROJEKTIT	331.64	329.46	327.49	327.66	328.76	330.56	332.98	336.01	339.31	342.21	344.67	347.05	349.10	350.43	351.09	
KUOTA PUNES	1.31	0.24	0.21	0.31	0.01	0.29	0.28	-0.01	0.07	-0.09	-0.13	0.17	0.00	0.05	-0.05	
GJEO. VERTIKALE	[Graph showing vertical curve segments with radii and grades]															
Kilometrazhi	[Bar chart showing elevation changes]															

EMERTESA OBJEKTIT: "SISTEMIM ASFALTIM I RRUGES SE FSHATIT KOKREVE FAZA-I, NJESIA ADMINISTRATIVE HOTOLISHT"

 ZENIT & CO	<p style="text-align: center; font-weight: bold;">FAZA E PROJEKTIT :PROJEKT ZBATIMI</p> <p style="text-align: center; font-weight: bold;">EMERTESA E FLETES: PROFILI GJATESOR</p> <p style="text-align: center; font-weight: bold;">POROSITESI - BASHKIA LIBRAZH D</p> <p style="font-size: small;">Rruga: Myrteza Topi (Nr 18.zip.code.1007) Mobile phone 069 20 99 065 E-Mail: zenit06@live.com TIRANE - ALBANIA</p>	<p style="text-align: center; font-size: small;">GRUPI PROJEKTIMIT (ZENIT & CO) sh.p.k</p> <p style="font-size: x-small;">Inxh. Mek. Arqile PERI Inxh. Gjeo. Yzeir MIRAKA Inxh. Ndert. Rexhep TARBA Inxh. Elek. Spiro PLEQI Inxh. Hidro. Merita MENGRI Inxh. Gjeodet. Lulzim VRAPTI Ark. Raimonda MYDINLARI</p>
 REPUBLIKA E SHQIPERISE	Nr. 01 SH- 1/1000 Dt. / /2022 Nr. License N.0433/20	

PROFILI GJATESOR SH_V 1:1000 SH_H 1:1000

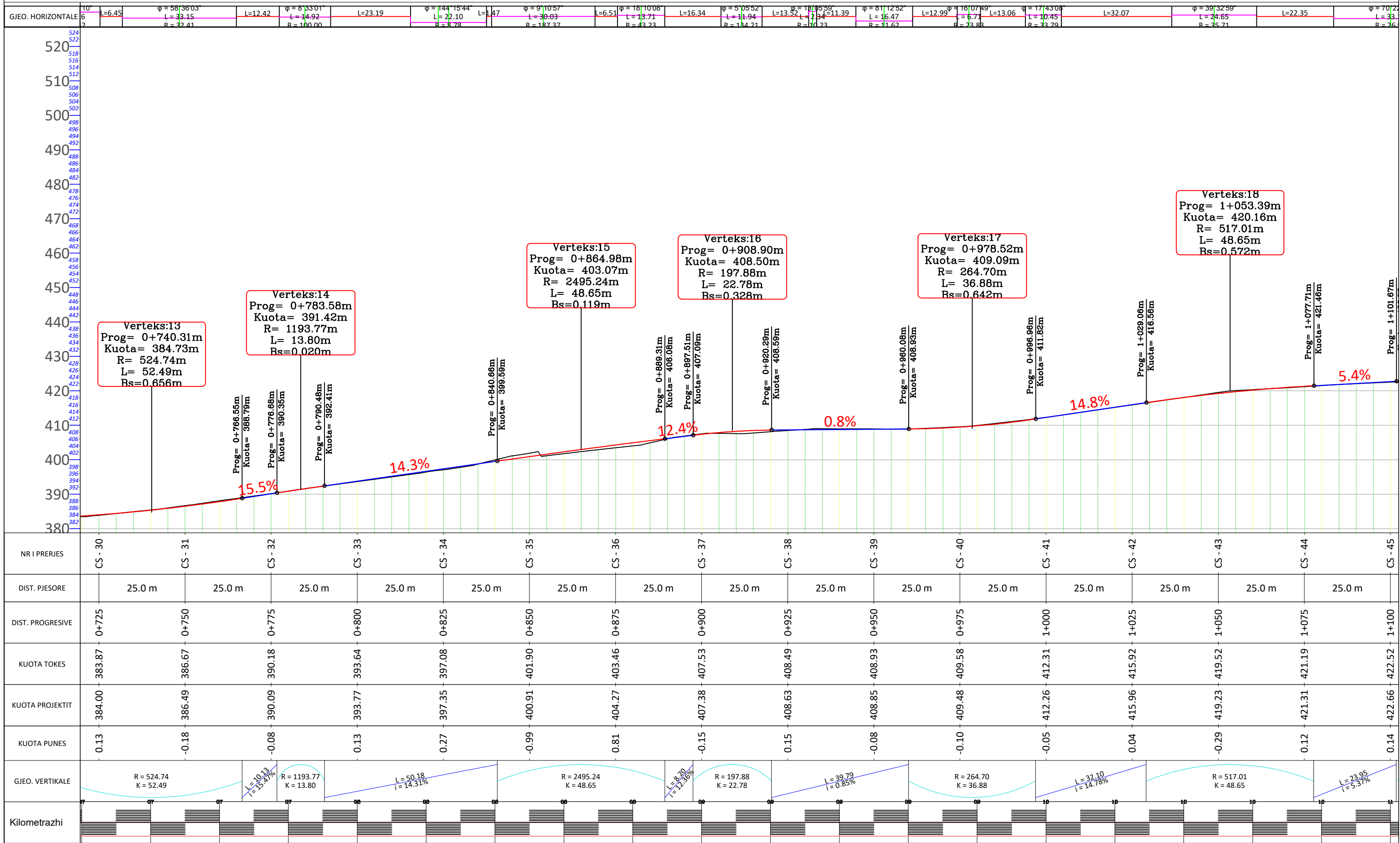


NR I PRERJES	CS - 16		CS - 17		CS - 18		CS - 19		CS - 20		CS - 21		CS - 22		CS - 23		CS - 24		CS - 25		CS - 26		CS - 27		CS - 28		CS - 29		CS - 30	
DIST. PJESORE	25.0 m		25.0 m		25.0 m		25.0 m		25.0 m		25.0 m		25.0 m		25.0 m		25.0 m		25.0 m		25.0 m		25.0 m		25.0 m		25.0 m		25.0 m	
DIST. PROGRESIVE	0+375		0+400		0+425		0+450		0+475		0+500		0+525		0+550		0+575		0+600		0+625		0+650		0+675		0+700		0+725	
KUOTA TOKES	352.22		354.58		357.47		359.65		360.48		361.11		361.89		364.09		366.40		368.39		371.95		375.80		380.12		381.70		383.87	
KUOTA PROJEKTIT	352.30		354.65		357.58		359.47		360.10		360.87		362.38		364.09		366.11		368.49		371.88		376.05		380.22		382.52		384.00	
KUOTA PUNES	0.08		0.07		0.11		-0.18		-0.37		-0.24		0.50		0.01		-0.29		0.10		-0.07		0.25		0.10		0.82		0.13	
GJEO. VERTIKALE	R = 554.81 K = 54.81		L = 18.12 i = 11.85%		R = 412.37 K = 40.77		L = 19.66 i = 2.01%		R = 756.49 K = 35.62		L = 24.01 i = 6.71%		R = 1701.07 K = 62.57		L = 12.52 i = 10.36%		R = 198.70 K = 12.52		L = 55.77 i = 16.69%		R = 157.57 K = 17.70		L = 21.90 i = 5.46%		R = 5		K =			
Kilometrazhi	[Bar chart showing elevation profile]																													

EMERTESA OBJEKTIT: "SISTEMIM ASFALTIM I RRUGES SE FSHATIT KOKREVE FAZA-I, NJESIA ADMINISTRATIVE HOTOLISHT"

 REPUBLIKA E SHQIPERISE	FAZA E PROJEKTIT :PROJEKT ZBATIMI EMERTESA E FLETES: PROFILI GJATESOR	Nr. 02 SH- 1/1000
 ZENIT&CO	POROSITESI - BASHKIA LIBRAZHD Rruga: Myrteza Topi (Nr 18.zip.code.1007) Mobile phone 069 20 99 065 E-Mail: zenit06@live.com TIRANE - ALBANIA	GRUPI PROJEKTIMIT (ZENIT & CO) sh.p.k Inxh. Mek. Arqile PERI Inxh. Gjeo. Yzeir MIRAKA Inxh. Ndert. Rexhep TARBA Inxh. Elek. Spiro PLEQI Inxh. Hidro. Merita MENGRI Inxh. Gjeodet. Lutzim VRAPTI Ark. Raimonda MYDINLARI
		Dt. / / 2022 Nr. License N.0433/20

PROFILI GJATESOR SH_V 1:1000 SH_H 1:1000

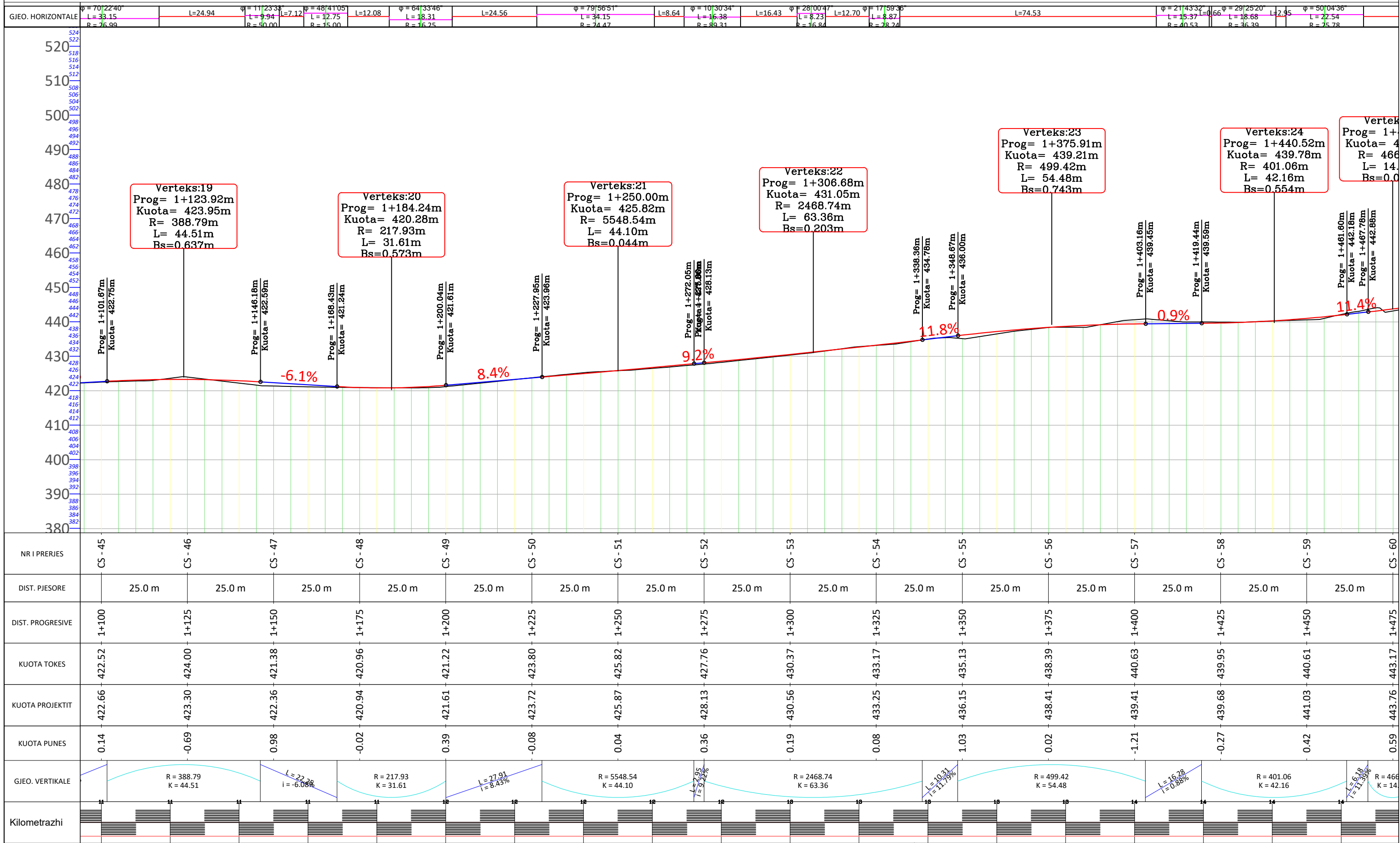


NR I PRERJES	CS - 30	CS - 31	CS - 32	CS - 33	CS - 34	CS - 35	CS - 36	CS - 37	CS - 38	CS - 39	CS - 40	CS - 41	CS - 42	CS - 43	CS - 44	CS - 45
DIST. PJESORE	25.0 m	25.0 m	25.0 m	25.0 m	25.0 m	25.0 m	25.0 m	25.0 m	25.0 m	25.0 m	25.0 m	25.0 m	25.0 m	25.0 m	25.0 m	25.0 m
DIST. PROGRESIVE	0+725	0+750	0+775	0+800	0+825	0+850	0+875	0+900	0+925	0+950	0+975	1+000	1+025	1+050	1+075	1+100
KUOTA TOKES	383.87	386.67	390.18	393.64	397.08	401.90	404.46	407.53	408.49	408.93	409.58	412.31	415.92	419.52	421.19	422.52
KUOTA PROJEKTIT	384.00	386.49	390.09	393.77	397.35	400.91	404.27	407.38	408.63	408.85	409.48	412.26	415.96	419.23	421.31	422.66
KUOTA PUNES	0.13	-0.18	-0.08	0.13	0.27	-0.99	0.81	-0.15	0.15	-0.08	-0.10	-0.05	0.04	-0.29	0.12	0.14
GJEO. VERTIKALE	R = 524.74 K = 52.49	L = 10.13 i = 15.41%	R = 1193.77 K = 13.80	L = 50.18 i = 14.31%	R = 2495.24 K = 48.65	L = 8.70 i = 12.36%	R = 197.88 K = 22.78	L = 39.79 i = 0.85%	R = 264.70 K = 36.88	L = 32.10 i = 14.78%	R = 517.01 K = 48.65	L = 23.95 i = 5.37%				
Kilometrazhi	[Bar chart showing elevation changes across the project length]															

EMERTESA OBJEKTIT: "SISTEMIM ASFALTIM I RRUGES SE FSHATIT KOKREVE FAZA-I, NJESIA ADMINISTRATIVE HOTOLISHT"

	FAZA E PROJEKTIT :PROJEKT ZBATIMI	Nr. 03
	EMERTESA E FLETES: PROFILI GJATESOR	SH- 1/1000
	POROSITESI - BASHKIA LIBRAZH D	Dt. / /2022
	Rruga: Myrteza Topi (Nr 18.zip.code.1007) Mobile phone 069 20 99 065 E-Mail: zenit06@live.com TIRANE-ALBANIA	GRUPI PROJEKTIMIT (ZENIT & CO) sh.p.k Inxh. Mek. Arqile PERI Inxh. Gjeo. Yzeir MIRAKA Inxh. Ndert. Rexhep TARBA Inxh. Elek. Spiro PLEQI Inxh. Hidro. Merita MENGRI Inxh. Gjeodet. Lutizim VRAP I Ark. Raimonda MYDINLARI

PROFILI GJATESOR SH_V 1:1000 SH_H 1:1000

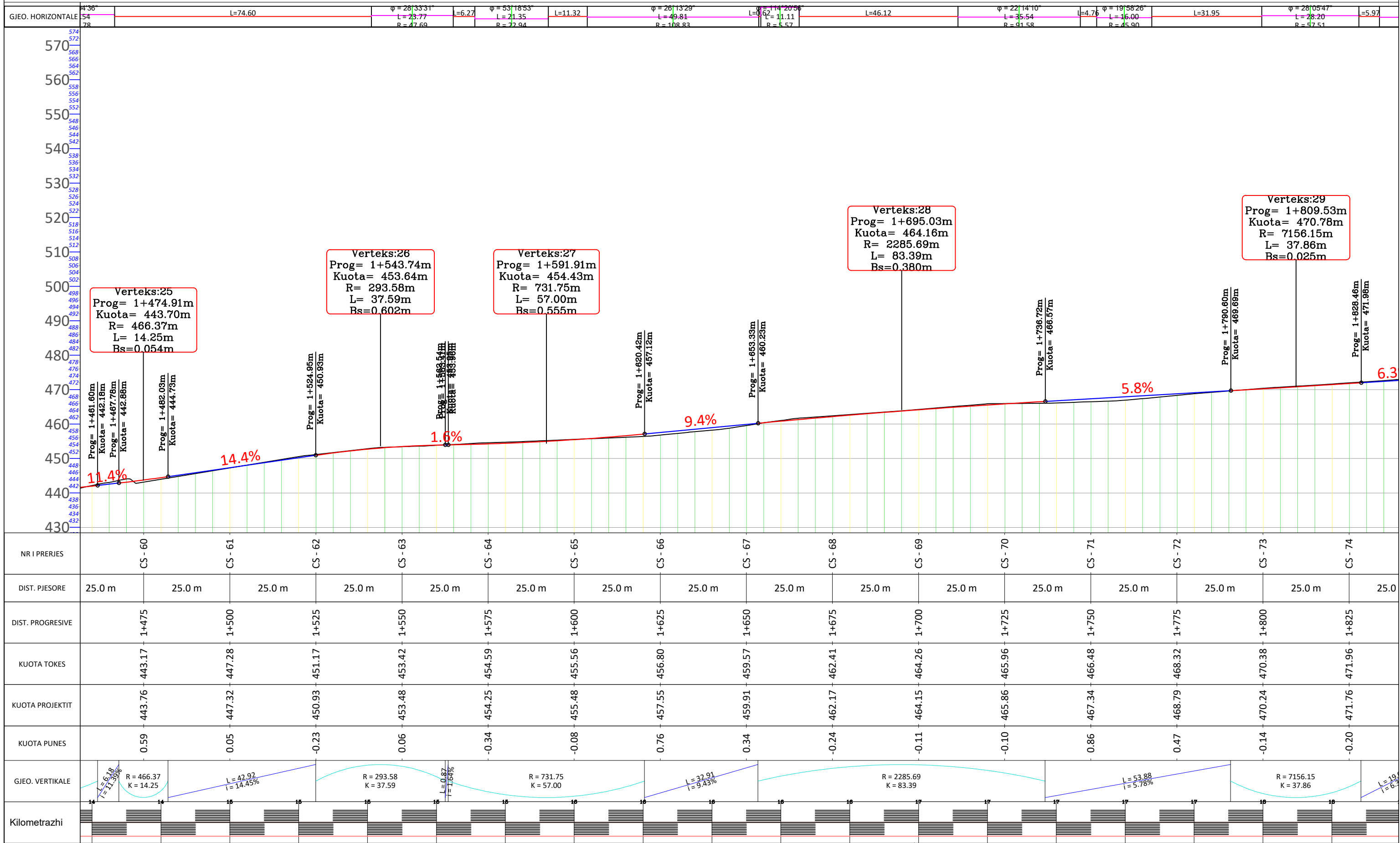


NR I PRERJES	CS - 45	CS - 46	CS - 47	CS - 48	CS - 49	CS - 50	CS - 51	CS - 52	CS - 53	CS - 54	CS - 55	CS - 56	CS - 57	CS - 58	CS - 59	CS - 60						
DIST. PJESORE	25.0 m	25.0 m	25.0 m	25.0 m	25.0 m	25.0 m	25.0 m	25.0 m	25.0 m	25.0 m	25.0 m	25.0 m	25.0 m	25.0 m	25.0 m	25.0 m						
DIST. PROGRESIVE	1+100	1+125	1+150	1+175	1+200	1+225	1+250	1+275	1+300	1+325	1+350	1+375	1+400	1+425	1+450	1+475						
KUOTA TOKES	422.52	424.00	421.38	420.96	421.22	423.80	425.82	427.76	430.37	433.17	435.13	438.39	440.63	439.95	440.61	443.17						
KUOTA PROJEKTIT	422.66	423.30	422.36	420.94	421.61	423.72	425.87	428.13	430.56	433.25	436.15	438.41	439.41	439.68	441.03	443.76						
KUOTA PUNES	0.14	-0.69	0.98	-0.02	0.39	-0.08	0.04	0.36	0.19	0.08	1.03	0.02	-1.21	-0.27	0.42	0.59						
GJEO. VERTIKALE	R = 388.79 K = 44.51		L = 22.38 i = -6.08%		R = 217.93 K = 31.61		L = 27.91 i = 8.43%		R = 5548.54 K = 44.10		L = 10.21 i = 11.78%		R = 499.42 K = 54.48		L = 16.28 i = 0.88%		R = 401.06 K = 42.16		L = 6.48 i = 11.36%		R = 466 K = 14	
Kilometrazhi	[Bar chart showing elevation changes across the project length]																					

EMERTESA OBJEKTIT: "SISTEMIM ASFALTIM I RRUGES SE FSHATIT KOKREVE FAZA-I, NJESIA ADMINISTRATIVE HOTOLISHT"

	FAZA E PROJEKTIT :PROJEKT ZBATIMI	Nr. 04
	EMERTESA E FLETES: PROFILI GJATESOR	SH- 1/1000
POROSITESI - BASHKIA LIBRAZH D Rruga: Myrteza Topi (Nr 18.zip.code.1007) E-Mail: zenit06@live.com TIRANE-ALBANIA	GRUPI PROJEKTIMIT (ZENIT & CO) sh.p.k Inxh. Mek. Arqile PERI Inxh. Ndert. Rexhep TARBA Inxh. Hidro. Merita MENGRI Ark. Raimonda MYDINLARI	Inxh. Gjeo. Yzeir MIRAKA Inxh. Elek. Spiro PLEQI Inxh. Gjeodet. Lulzim VRAP I
	Dt. / / 2022 Nr. License N.0433/20	

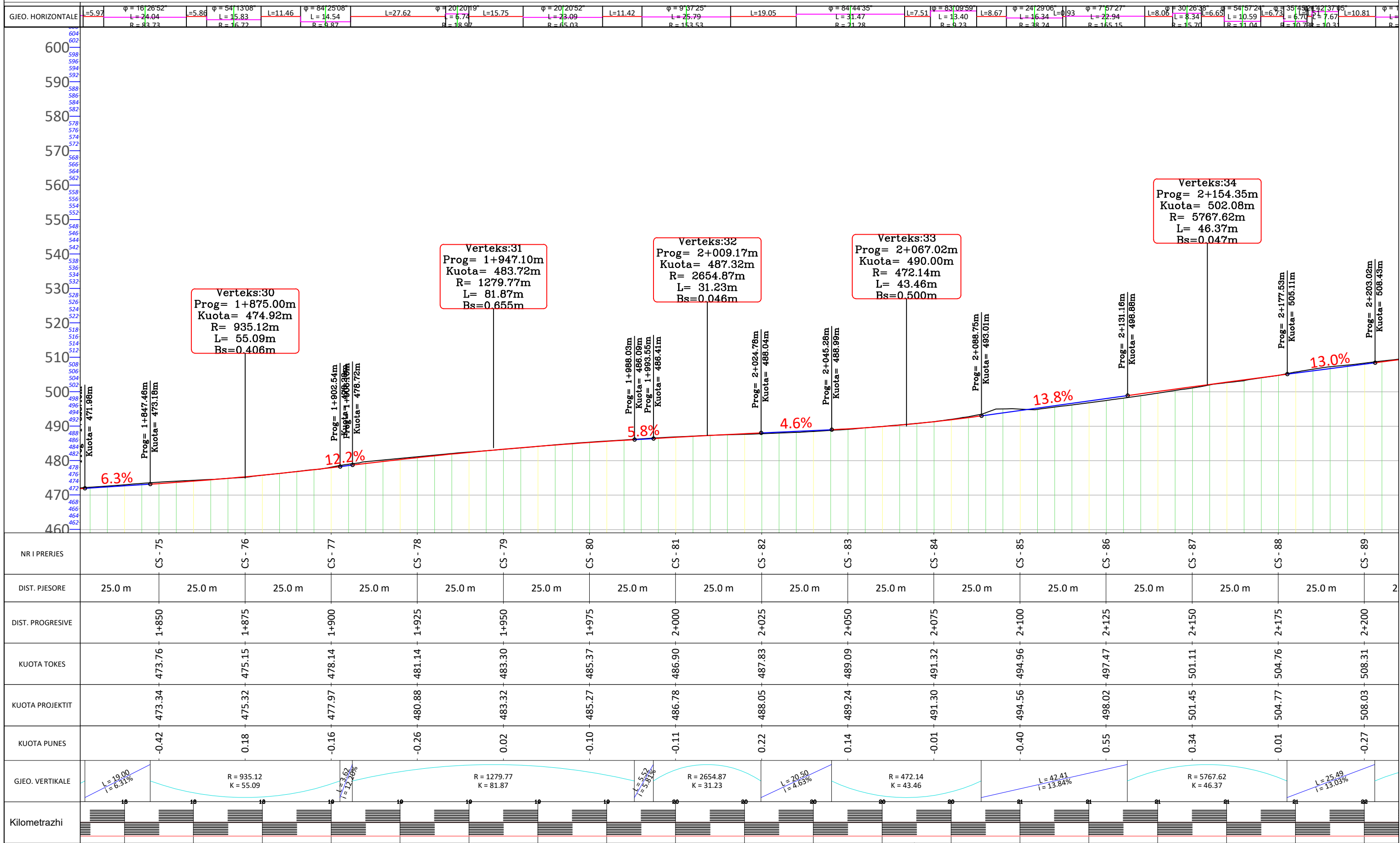
PROFILI GJATESOR SH_V 1:1000 SH_H 1:1000



EMERTESA OBJEKTIT: "SISTEMIM ASFALTIM I RRUGES SE FSHATIT KOKREVE FAZA-I, NJESIA ADMINISTRATIVE HOTOLISHT"

	FAZA E PROJEKTIT :PROJEKT ZBATIMI	Nr. 05
	EMERTESA E FLETES: PROFILI GJATESOR	SH- 1/1000
	POROSITESI - BASHKIA LIBRAZH D	Dt. / /2022
	Rruga: Myrteza Topi (Nr 18.zip.code.1007) Mobile phone 069 20 99 065 E-Mail: zenit06@live.com TIRANE -ALBANIA	GRUPI PROJEKTIMIT (ZENIT & CO) sh.p.k Inxh. Mek. Arqile PERI Inxh. Gjeo. Yzeir MIRAKA Inxh. Ndert. Rexhep TARBA Inxh. Elek. Spiro PLEQI Inxh. Hidro. Merita MENGRI Inxh. Gjeodet. Lutizim VRAP I Ark. Raimonda MYDINLARI

PROFILI GJATESOR SH_V 1:1000 SH_H 1:1000

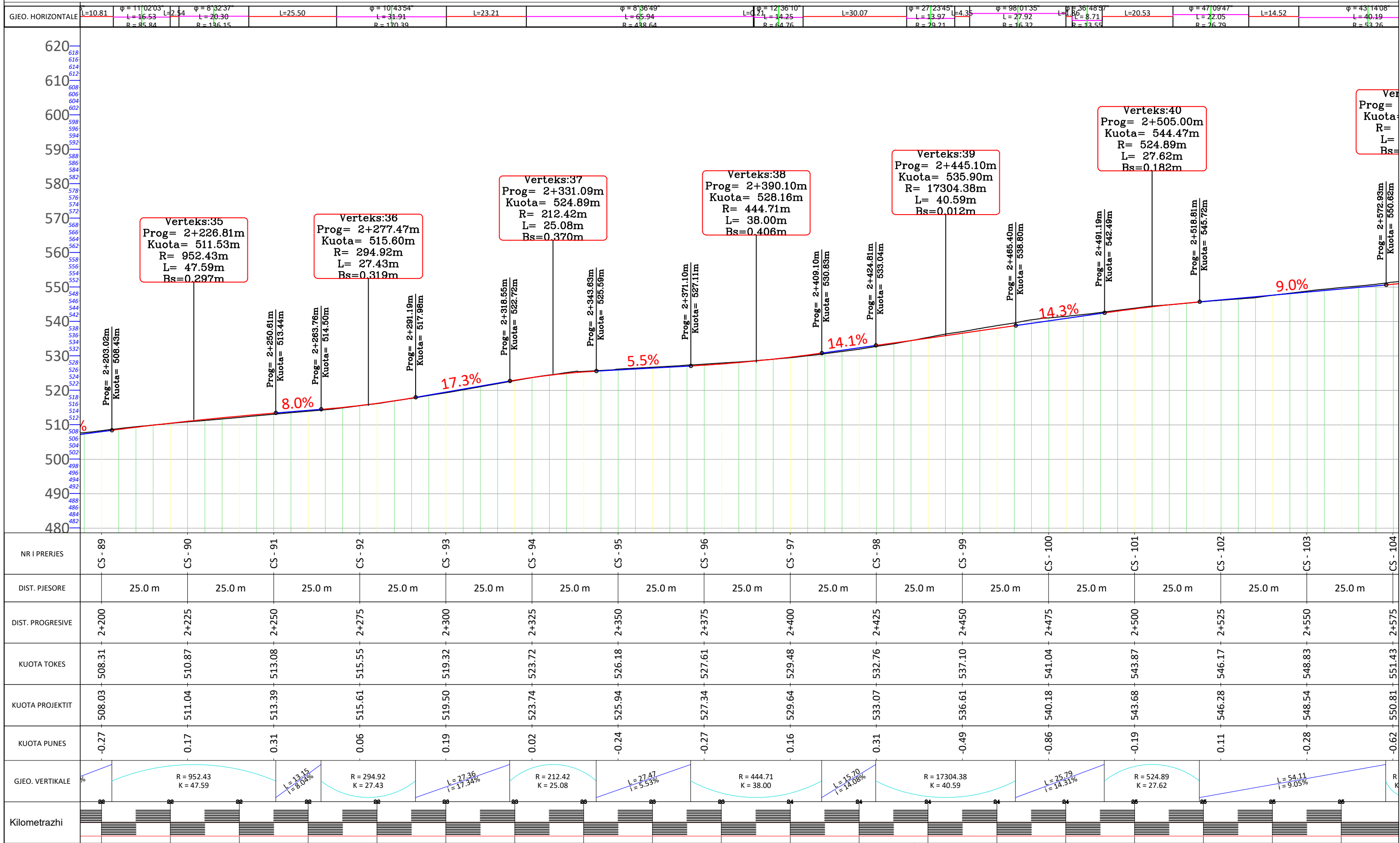


NR I PRERJES	CS - 75		CS - 76		CS - 77		CS - 78		CS - 79		CS - 80		CS - 81		CS - 82		CS - 83		CS - 84		CS - 85		CS - 86		CS - 87		CS - 88		CS - 89			
DIST. PJESORE	25.0 m		25.0 m		25.0 m		25.0 m		25.0 m		25.0 m		25.0 m		25.0 m		25.0 m		25.0 m		25.0 m		25.0 m		25.0 m		25.0 m		25.0 m			
DIST. PROGRESIVE	1+850		1+875		1+900		1+925		1+950		1+975		2+000		2+025		2+050		2+075		2+100		2+125		2+150		2+175		2+200			
KUOTA TOKES	473.76		475.15		478.14		481.14		483.30		485.37		486.90		487.83		489.09		491.32		494.96		497.47		501.11		504.76		508.31			
KUOTA PROJEKTIT	473.34		475.32		477.97		480.88		483.32		485.27		486.78		488.05		489.24		491.30		494.56		498.02		501.45		504.77		508.03			
KUOTA PUNES	-0.42		0.18		-0.16		-0.26		0.02		-0.10		-0.11		0.22		0.14		-0.01		-0.40		0.55		0.34		0.01		-0.27			
GJEO. VERTIKALE	L=19.00 i=6.31%		R=935.12 K=55.09		L=12.22 i=12.22%		R=1279.77 K=81.87		L=5.82 i=5.82%		R=2654.87 K=31.23		L=20.50 i=4.63%		R=472.14 K=43.46		L=42.41 i=13.84%		R=5767.62 K=46.37		L=25.49 i=13.03%											
Kilometrazhi	[Bar chart showing elevation changes across the project length]																															

EMERTESA OBJEKTIT: "SISTEMIM ASFALTIM I RRUGES SE FSHATIT KOKREVE FAZA-I, NJESIA ADMINISTRATIVE HOTOLISHT"

	FAZA E PROJEKTIT :PROJEKT ZBATIMI	Nr. 06
	EMERTESA E FLETES: PROFILI GJATESOR	SH- 1/1000
POROSITESI - BASHKIA LIBRAZH D Rruga: Myrteza Topi (Nr 18.zip.code.1007) E-Mail: zenit06@live.com TIRANE - ALBANIA	GRUPI PROJEKTIMIT (ZENIT & CO) sh.p.k Inxh. Mek. Arqile PERI Inxh. Ndert. Rexhep TARBA Inxh. Hidro. Merita MENGRI Ark. Raimonda MYDINLARI	Dt. / / 2022 Nr. License N.0433/20
	Inxh. Gjeo. Yzeir MIRAKA Inxh. Elek. Spiro PLEQI Inxh. Gjeodet. Lulzim VRAP I	

PROFILI GJATESOR SH_V 1:1000 SH_H 1:1000

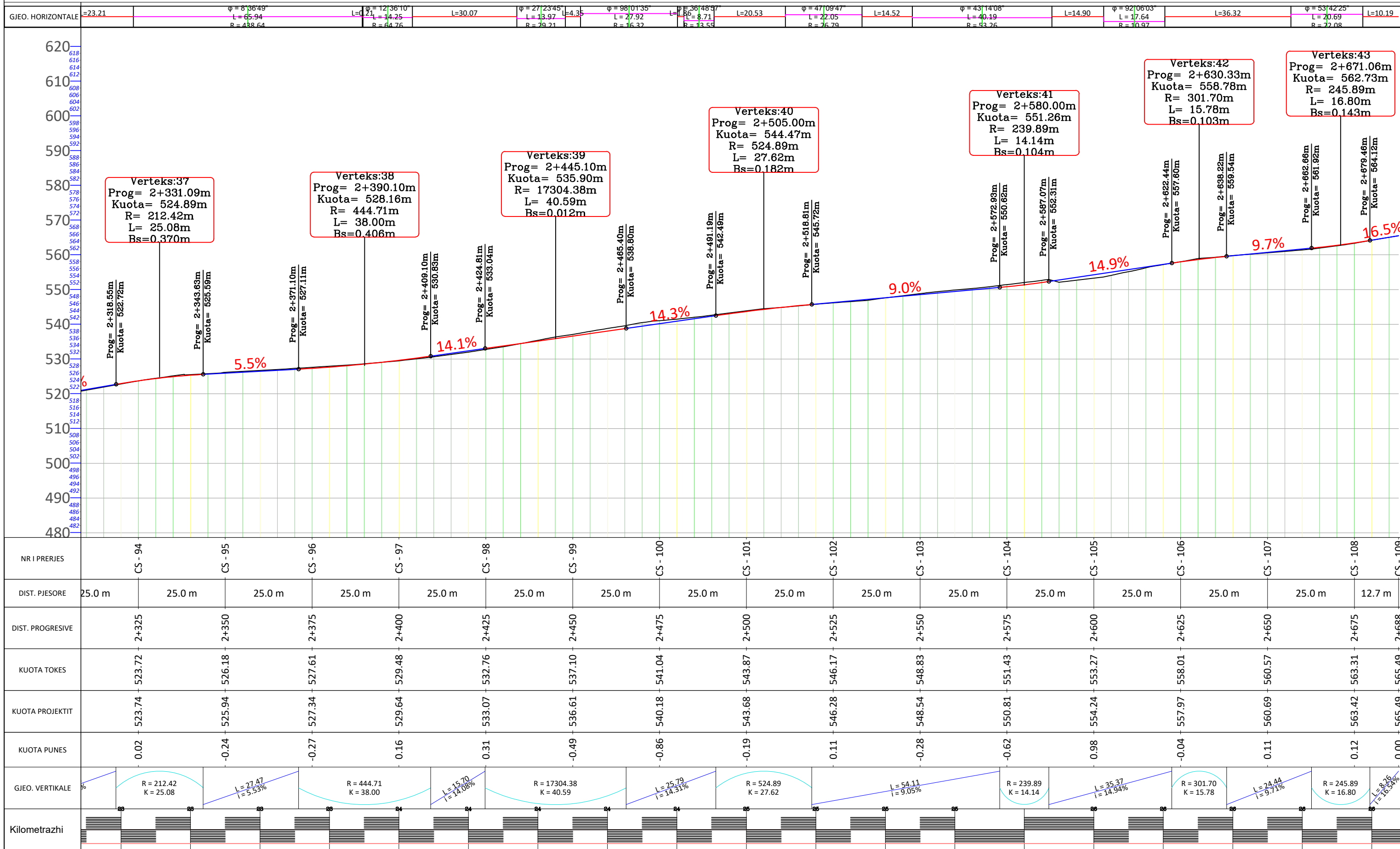


NR I PRERJES	CS - 89	CS - 90	CS - 91	CS - 92	CS - 93	CS - 94	CS - 95	CS - 96	CS - 97	CS - 98	CS - 99	CS - 100	CS - 101	CS - 102	CS - 103	CS - 104								
DIST. PJESORE	25.0 m	25.0 m	25.0 m	25.0 m	25.0 m	25.0 m	25.0 m	25.0 m	25.0 m	25.0 m	25.0 m	25.0 m	25.0 m	25.0 m	25.0 m	25.0 m								
DIST. PROGRESIVE	2+200	2+225	2+250	2+275	2+300	2+325	2+350	2+375	2+400	2+425	2+450	2+475	2+500	2+525	2+550	2+575								
KUOTA TOKES	508.31	510.87	513.08	515.55	519.32	523.72	526.18	527.61	529.48	532.76	537.10	541.04	543.87	546.17	548.83	551.43								
KUOTA PROJEKTIT	508.03	511.04	513.39	515.61	519.50	523.74	525.94	527.34	529.64	533.07	536.61	540.18	543.68	546.28	548.54	550.81								
KUOTA PUNES	-0.27	0.17	0.31	0.06	0.19	0.02	-0.24	-0.27	0.16	0.31	-0.49	-0.86	-0.19	0.11	-0.28	-0.62								
GJEO. VERTIKALE	R = 952.43 K = 47.59		L = 13.15 i = 8.04%		R = 294.92 K = 27.43		L = 27.36 i = 17.34%		R = 212.42 K = 25.08		L = 27.47 i = 5.53%		R = 444.71 K = 38.00		L = 15.70 i = 14.08%		R = 17304.38 K = 40.59		L = 25.79 i = 14.31%		R = 524.89 K = 27.62		L = 54.11 i = 9.05%	
Kilometrazhi	[Bar chart showing elevation changes across the project length]																							

EMERTESA OBJEKTIT: "SISTEMIM ASFALTIM I RRUGES SE FSHATIT KOKREVE FAZA-I, NJESIA ADMINISTRATIVE HOTOLISHT"

	FAZA E PROJEKTIT :PROJEKT ZBATIMI	Nr. 07
	EMERTESA E FLETES: PROFILI GJATESOR	SH- 1/1000
	POROSITESI - BASHKIA LIBRAZH D	Dt. / /2022
Rruga: Myrteza Topi (Nr 18.zip.code.1007) E-Mail: zenit06@live.com TIRANE -ALBANIA	GRUPI PROJEKTIMIT (ZENIT & CO) sh.p.k Inxh. Mek. Arqile PERI Inxh. Ndert. Rexhep TARBA Inxh. Hidro. Merita MENGRI Ark. Raimonda MYDINLARI	Inxh. Gjeo. Yzeir MIRAKA Inxh. Elek. Spiro PLEQI Inxh. Gjeodet. Lulzim VRAP I
Mobile phone 069 20 99 065	Nr. License N.0433/20	

PROFILI GJATESOR SH_V 1:1000 SH_H 1:1000



NR I PRERJES	CS - 94	CS - 95	CS - 96	CS - 97	CS - 98	CS - 99	CS - 100	CS - 101	CS - 102	CS - 103	CS - 104	CS - 105	CS - 106	CS - 107	CS - 108	CS - 109
DIST. PJESORE	25.0 m	25.0 m	25.0 m	25.0 m	25.0 m	25.0 m	25.0 m	25.0 m	25.0 m	25.0 m	25.0 m	25.0 m	25.0 m	25.0 m	25.0 m	12.7 m
DIST. PROGRESIVE	2+325	2+350	2+375	2+400	2+425	2+450	2+475	2+500	2+525	2+550	2+575	2+600	2+625	2+650	2+675	2+688
KUOTA TOKES	523.72	526.18	527.61	529.48	532.76	537.10	541.04	543.87	546.17	548.83	551.43	553.27	558.01	560.57	563.31	565.49
KUOTA PROJEKTIT	523.74	525.94	527.34	529.64	533.07	536.61	540.18	543.68	546.28	548.54	550.81	554.24	557.97	560.69	563.42	565.49
KUOTA PUNES	0.02	-0.24	-0.27	0.16	0.31	-0.49	-0.86	-0.19	0.11	-0.28	-0.62	0.98	-0.04	0.11	0.12	0.00
GJEO. VERTIKALE	R = 212.42 K = 25.08	L = 27.47 i = 5.53%	R = 444.71 K = 38.00	L = 15.70 i = 14.08%	R = 17304.38 K = 40.59	L = 25.79 i = 14.31%	R = 524.89 K = 27.62	L = 54.11 i = 9.05%	R = 239.89 K = 14.14	L = 35.37 i = 14.94%	R = 301.70 K = 15.78	L = 24.44 i = 9.71%	R = 245.89 K = 16.80	L = 16.54		
Kilometrazhi	[Bar chart showing elevation changes across the project length]															

EMERTESA OBJEKTIT: "SISTEMIM ASFALTIM I RRUGES SE FSHATIT KOKREVE FAZA-I, NJESIA ADMINISTRATIVE HOTOLISHT"

FAZA E PROJEKTIT :PROJEKT ZBATIMI

EMERTESA E FLETES: PROFILI GJATESOR

GRUPI PROJEKTIMIT (ZENIT & CO) sh.p.k

Inxh. Mek. Arqile PERI
Inxh.Ndert. Rexhep TARBA
Inxh.Hidro. Merita MENGRI
Ark.Raimonda MYDINLARI

Inxh. Gjeo.Yzeir MIRAKA
Inxh.Elek. Spiro PLEQI
Inxh.Gjeodet.Lulzim VRAP

Rruga:Myrteza Topi (Nr 18.zip.code.1007) Mobile phone 069 20 99 065
E-Mail: zenit06@live.com

TIRANE -ALBANIA

Nr. 08

SH- 1/1000

Dt. / /2022

Nr.Licence N.0433/20