


Profili: Aksi1
 Shkalla : 500:50
 K. e Ref. : 10.00

NUMRI SEKSIONIT	1	2	3	4	5	6	7	8	9	10	11	12	13	14	15	16	17	18	19	20							
DISTANCA PROGRESIVE	0+000.00	0+020.00	0+040.00	0+060.00	0+080.00	0+100.00	0+120.00	0+140.00	0+160.00	0+180.00	0+200.00	0+220.00	0+240.00	0+260.00	0+280.00	0+300.00	0+320.00	0+340.00	0+360.00	0+380.00							
DISTANCA PJESHME	20,00	20,00	20,00	20,00	20,00	20,00	20,00	20,00	20,00	20,00	20,00	20,00	20,00	20,00	20,00	20,00	20,00	20,00	20,00	20,00							
KUOTA PROJEKTIT	18.89	19.22	19.56	19.90	20.23	20.57	20.91	21.25	21.58	21.92	22.26	22.60	22.93	23.27	23.61	23.94	24.28	24.61	24.93	25.26							
KUOTA TERRENIT	18.89	18.76	19.21	19.66	19.93	20.25	20.47	21.34	21.04	21.97	22.01	22.16	22.44	22.96	23.42	24.56	24.15	24.95	25.11	25.62							
KTHESAT HORIZONTALE	L=19.81m		L=31.01m R=55.20m		L=35.59m R=34.75m		Lrett=2.74m		Lrett=54.50m			Lrett=65.67m		Lrett=28.12m		Lrett=14.99m		Lrett=47.33m		Lrett=11.24m		Lrett=31.06m		Lrett=12.26m		Lrett=39.95m	
KILOMETRAZHI	0.0																										

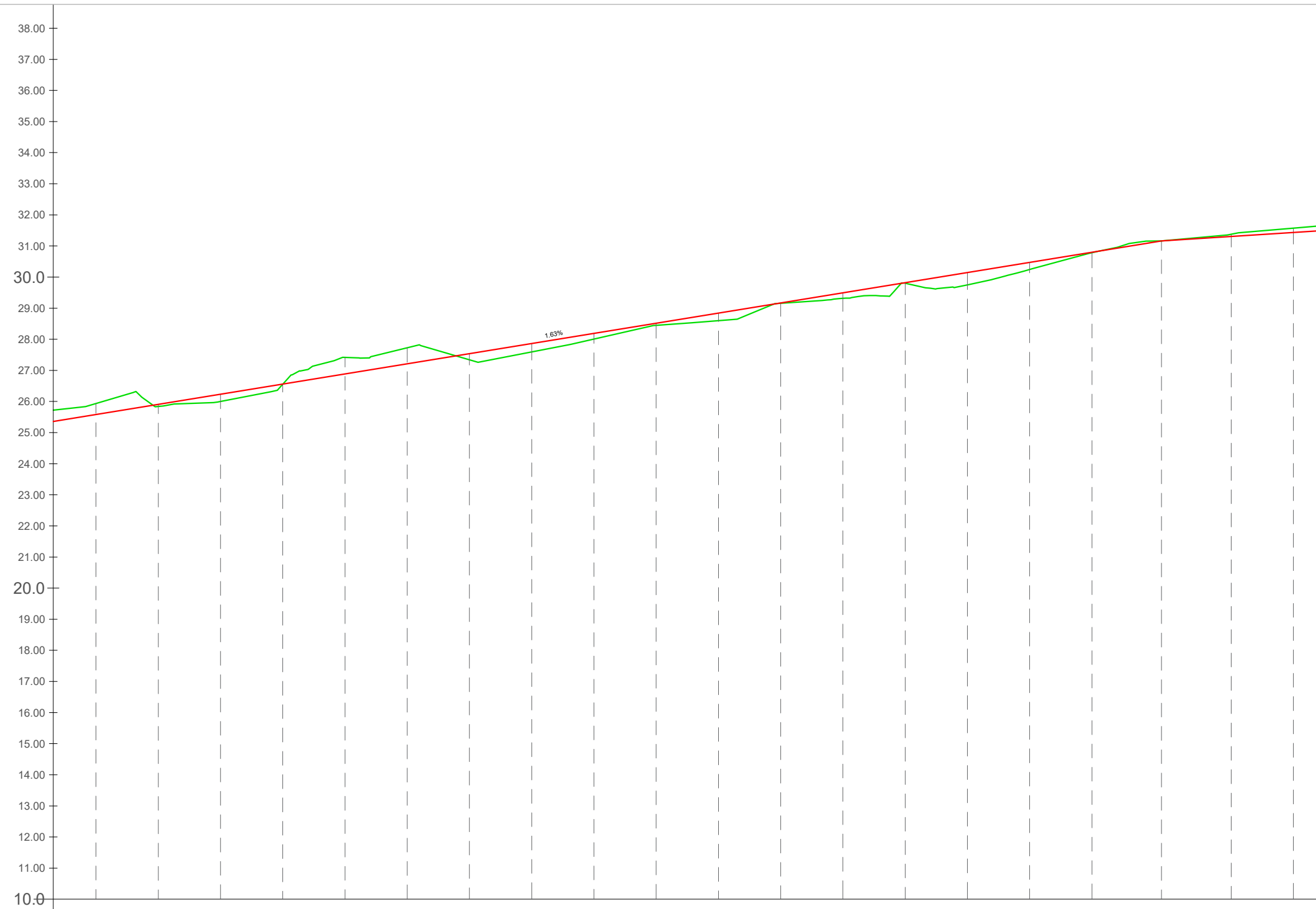


BASHKIA VLORË

DREJTORIA E
 PLANIFIKIMIT DHE
 KONTROLLIT TË
 ZHVILLIMIT

VLORE 2024

01



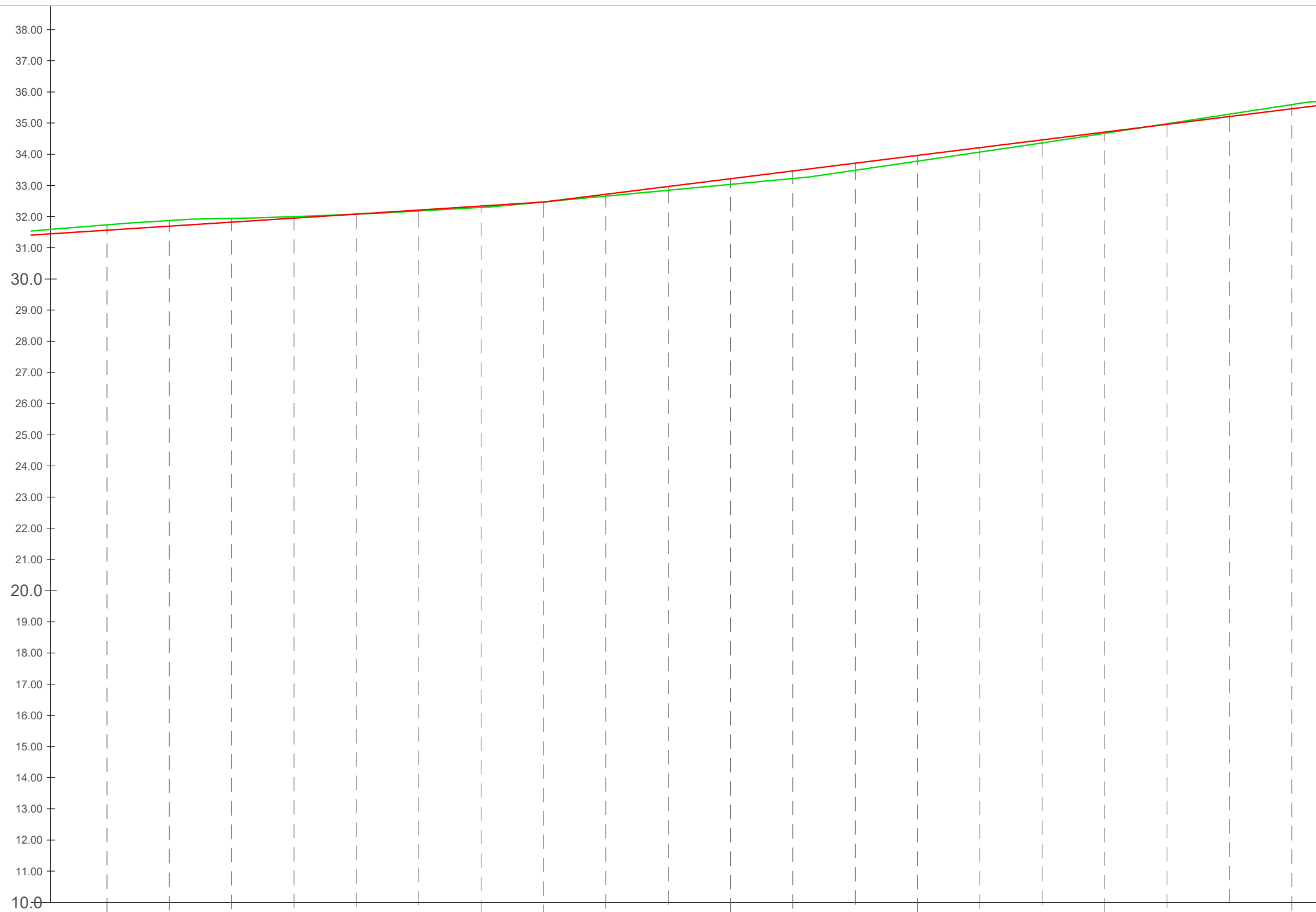
Profili: Aksi1
 Shkalla : 500:50
 K. e Ref. : 10.00

NUMRI SEKSIONIT	20	21	22	23	24	25	26	27	28	29	30	31	32	33	34	35	36	37	38	39	40						
DISTANCA PROGRESIVE	0+380.00	0+400.00	0+420.00	0+440.00	0+460.00	0+480.00	0+500.00	0+520.00	0+540.00	0+560.00	0+580.00	0+600.00	0+620.00	0+640.00	0+660.00	0+680.00	0+700.00	0+720.00	0+740.00	0+760.00	0+780.00						
DISTANCA PJESHME		20,00	20,00	20,00	20,00	20,00	20,00	20,00	20,00	20,00	20,00	20,00	20,00	20,00	20,00	20,00	20,00	20,00	20,00	20,00	20,00						
KUOTA PROJEKTIT	25,26	25,58	25,91	26,24	26,56	26,89	27,21	27,54	27,86	28,19	28,52	28,84	29,17	29,49	29,82	30,14	30,47	30,80	31,16	31,26	31,36						
KUOTA TERRENIT	25,62	25,93	25,84	26,00	26,56	27,42	27,73	27,34	27,59	28,01	28,45	28,60	29,16	29,32	29,80	29,75	30,24	30,78	31,16	31,35	31,46						
KTHESAT HORIZONTALE	Lrett=48.06m		Lrett=39.71m			Lrett=69.39m			Lrett=39.38m			Lrett=21.61m		Lrett=20.09m		L=27.04m R=49.52m		L=13.03m R=95.50m		Lrett=7.82m		Lrett=7.64m		Lrett=9.72m		Lrett=20.29m	
KILOMETRAZHI	0,4		0,5			0,6			0,7																		




BASHKIA VLORË

DREJTORIA E
 PLANIFIKIMIT DHE
 KONTROLLIT TË
 ZHVILLIMIT



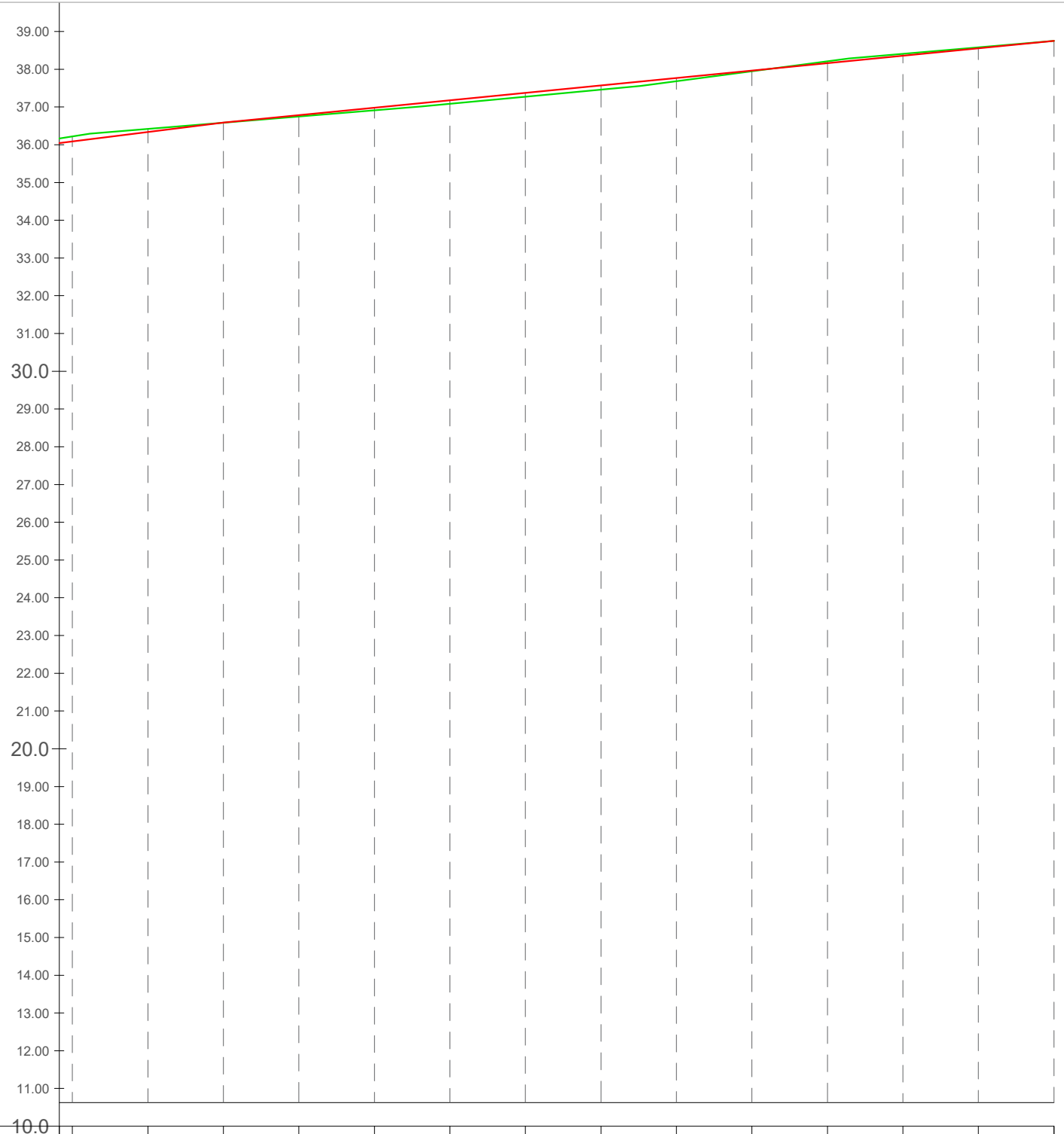
Profili: Aksi1
 Shkalla : 500:50
 K. e Ref. : 10.00

NUMRI SEKSIONIT	40	41	42	43	44	45	46	47	48	49	50	51	52	53	54	55	56	57	58	59	60
DISTANCA PROGRESIVE	0+780.00	0+800.00	0+820.00	0+840.00	0+860.00	0+880.00	0+900.00	0+920.00	0+940.00	0+960.00	0+980.00	0+1000.00	0+1020.00	0+1040.00	0+1060.00	0+1080.00	0+1100.00	0+1120.00	0+1140.00	0+1160.00	0+1180.00
DISTANCA PJESHME		20,00	20,00	20,00	20,00	20,00	20,00	20,00	20,00	20,00	20,00	20,00	20,00	20,00	20,00	20,00	20,00	20,00	20,00	20,00	20,00
KUOTA PROJEKTIT	31.36	31.46	31.58	31.86	32.00	32.10	32.20	32.30	32.35	32.45	32.50	32.60	32.65	32.81	32.90	33.00	33.16	33.20	33.28	33.40	33.50
KUOTA TERRENIT	31.46	31.58	31.74	31.92	32.06	32.17	32.28	32.38	32.41	32.51	32.58	32.66	32.76	32.86	32.96	33.05	33.18	33.24	33.38	33.45	33.54
KTHESAT HORIZONTALE																					
KILOMETRAZHI		0,8					0,9										1,1				




BASHKIA VLORË

DREJTORIA E
 PLANIFIKIMIT DHE
 KONTROLLIT TË
 ZHVILLIMIT



Profili: Aksi1
 Shkalla : 500:50
 K. e Ref. : 10.00

NUMRI SEKSIONIT	60	61	62	63	64	65	66	67	68	69	70	71	73	74
DISTANCA PROGRESIVE	0+1180.00	0+1200.00	0+1220.00	0+1240.00	0+1260.00	0+1280.00	0+1300.00	0+1320.00	0+1340.00	0+1360.00	0+1380.00	0+1400.00	0+1420.00	0+1440.00
DISTANCA PJESHME		20,00	20,00	20,00	20,00	20,00	20,00	20,00	20,00	20,00	20,00	20,00	20,00	20,00
KUOTA PROJEKTIT	33.50	33.60	33.72	33.81	33.86	34.02	34.21	34.30	34.36	34.48	34.61	34.72	34.86	35.01
KUOTA TERRENIT	33.54	33.65	33.76	33.87	33.98	34.10	34.26	34.38	34.42	34.54	34.66	34.78	34.92	35.06
KTHESAT HORIZONTALE														
KILOMETRAZHI		1,2					1,3					1,4		1,44



BASHKIA VLORË

DREJTORIA E
 PLANIFIKIMIT DHE
 KONTROLLIT TË
 ZHVILLIMIT